

NOTICE!!

These documents have been scanned!

Do not place un-scanned documents beneath this notice!

Do not remove this notice from this file!

GPO Jacket No. 560-102
Print Order 61540
Rise Business Services, LLC
Job=AZ15 6/3/2019



Box Number= AZ15109



Claim Begin-End: AMC368893-AMC368894

1 Initial Receipt



AZ15109-8 AMC368661-AMC368895

**United States Department of the Interior
Bureau of Land Management**

BUSINESS & SUPPORT SVCS DIV
ONE N CENTRAL AVE
PHOENIX, AZ 85004 -2203
Phone: (602) 417-9200

Receipt	
No:	1211259

Transaction #: 1252046
Date of Transaction: 01/04/2006
CUSTOMER: SHERYLE JASCHKE 8901 YAQUI LOOP PARKER, AZ 85344

RE 1/31/06

LINE #	QTY	DESCRIPTION	REMARKS	UNIT PRICE	TOTAL
1	2.00	LOCATABLE MINERALS / MINING CLAIMS-NEW, UNADJUD, ONE OR MORE AUTH NOS / NEW MINING CLAIM LOCATION FEE \$30 (1993) CASES: AMC368893/\$30.00, AMC368894/\$30.00		- n/a -	60.00
2	2.00	LOCATABLE MINERALS / MINING CLAIMS-NEW, UNADJUD, ONE OR MORE AUTH NOS / NEW MINING CLAIM PROCESSING FEE \$15 (1930) CASES: AMC368893/\$15.00, AMC368894/\$15.00		- n/a -	30.00
3	2.00	LOCATABLE MINERALS / MINING CLAIMS-NEW, UNADJUD, ONE OR MORE AUTH NOS / NEW MINING CLM MAINT FEE \$125 (1993) CASES: AMC368893/\$125.00, AMC368894/\$125.00		- n/a -	250.00
TOTAL:					\$340.00

PAYMENT INFORMATION			
NOTE: Items will appear on credit card statement as "Bureau of Land Management".			
1	AMOUNT:	\$340.00	POSTMARKED: N/A
	TYPE:	CREDIT CARD	RECEIVED: 01/04/2006
	NAME:	JASCHKE, SHERYLE 8901 YAQUI LOOP PARKER AZ 85344	
	CARD NO:	XXXXXXXXXXXX1016	AUTH CODE: 104921
	NAME ON CARD:	SHERYLE JASCHKE	
	EXPIRES:	04/30/2007	
	SIGNATURE:		

REMARKS

This receipt was generated by the automated BLM Collections and Billing System and is a paper representation of a portion of the official electronic record contained therein.

NOTICE!!

These documents have been scanned!

Do not place un-scanned documents beneath this notice!

Do not remove this notice from this file!

GPO Jacket No. 560-102
Print Order 61540
Rise Business Services, LLC
Job=AZ15 6/3/2019



Box Number= AZ15109



Claim Begin-End: AMC368893-AMC368894

2 Correspondence



AZ15109-8 AMC368661-AMC368895



United States Department of the Interior



BUREAU OF LAND MANAGEMENT

Arizona State Office

One North Central Avenue, Suite 800

Phoenix, Arizona 85004-4427

www.blm.gov/az/

OCT 29 2015

In Reply Refer To:

3800 (9310) RE

AMC284667, AMC368893

CERTIFIED MAIL – RETURN RECEIPT REQUESTED 7014 0150 0000 5578 5798

NOTICE

SCOTT A TURLEY
SALLY A TURLEY
19104 ONTARIO AVE
RIVERSIDE, CA 92508-9427

GOLD EYE #3, GOLD EYE #1, GOLD EYE #1
AMC284669, AMC368893, AMC368894

Maintenance Fee Waiver Held for Rejection

This office received the Maintenance Fee Waiver Certification (waiver) for the above listed mining claim(s). The waiver is not properly completed and does not meet the annual filing requirements.

In accordance with 43 Code of Federal Regulations (CFR) 3835.10, the name, address, and original signatures of all owners of the mining claim must be included on the waiver form. Please correct the discrepancy as noted below:

Scott A Turley's original signature is not on the waiver.

In order to correct the defect in the waiver, per 43 CFR 3835.93, you must provide this office with the requested information within 60 days of your receipt of this notice. If you are unable to provide this information, you have the option of paying the annual maintenance fee of \$155 per claim (\$155 per 20 acres for placer claims larger than 20 acres). If we do not receive the requested corrections within the 60 day time frame, the claim(s) will be declared forfeited and closed.

*Corrective waiver rec'd
11-12-15 & attached atop
waiver rec'd 8-3-15*

RE 11-16-15

Please include your AMC serial number on all correspondence. If additional information is required, please contact Rod Ebert at 602-417-9397.

Sincerely,

A handwritten signature in cursive script that reads "Rebecca Heick".

Rebecca Heick
Acting Deputy State Director
Lands and Minerals Division

Enclosure(s)

NOTICE!!

These documents have been scanned!

Do not place un-scanned documents beneath this notice!

Do not remove this notice from this file!

GPO Jacket No. 560-102
Print Order 61540
Rise Business Services, LLC
Job=AZ15 6/3/2019



Box Number= AZ15109



Claim Begin-End: AMC368893-AMC368894

3 Transfers



AZ15109-8

AMC368661-AMC368895

5-31-14

AMC 368893

To whom it may concern

We sent a payment for 20 that paid for claim Goldrey 4 AMC 368893.

Here is the payment for Goldrey 7 AMC 368894.

Sally A. Tucker

PHOENIX, ARIZONA
2014 JUN -2 PM 1:56
RECEIVED
BLM AZ STATE OFFICE

Recorded at the request of
when recorded mail to

Scott A. & Sally A. Turley
19104 Ontario Ave.
Riverside, Ca. 92508

QUIT CLAIM DEED

For consideration of Ten Dollars, and other valuable considerations, I or we,

Richard Jaschke ^{Sheryle}
Jaschke

hereby quit-claim to

Scott A. & Sally A. Turley

all right, title or interest in the following real property situated in La Paz, County, Arizona:

Unpatented Mine claim:

Goldeye # 1 AMC # 368893

Goldeye # 1 AMC # 368894

Location: Sec. 14, Range 20W, Township 3N
N1/2 NE1/4 SW1/4

Dated this

April 12, 2014

Sheryle L. Jaschke

Richard E. Jaschke

Sheryle L. Jaschke

Richard E. Jaschke

STATE OF)

) SS.

COUNTY OF)

SEE ATTACHMENT

This instrument was acknowledged before me this _____ day of _____, 20____ by:

Notary

My Commission Expires: _____

Notary Public

RECEIVED
BLM AZ STATE OFFICE
2014 MAY 19 P 2:59
PHOENIX, ARIZONA

AMC 368894 Receipt # 3017946
ENTERED
Jun 16 2014
RPA

RECEIVED
BLM AZ STATE OFFICE

CALIFORNIA ALL-PURPOSE CERTIFICATE OF ACKNOWLEDGMENT

State of California

County of Riverside

On 4/12/14 before me, Camille M. Mallard Notary Public
(Here insert name and title of the officer)

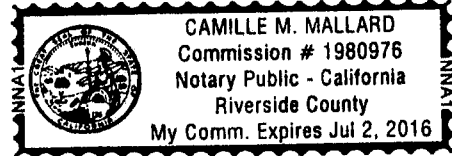
personally appeared Richard E. Jaschke and Sheryl L. Jaschke

who proved to me on the basis of satisfactory evidence to be the person(s) whose name(s) is/are subscribed to the within instrument and acknowledged to me that he/she/they executed the same in his/her/their authorized capacity(ies), and that by his/her/their signature(s) on the instrument the person(s), or the entity upon behalf of which the person(s) acted, executed the instrument.

I certify under PENALTY OF PERJURY under the laws of the State of California that the foregoing paragraph is true and correct.

WITNESS my hand and official seal.

Camille M. Mallard
 Signature of Notary Public



(Notary Seal)

ADDITIONAL OPTIONAL INFORMATION

INSTRUCTIONS FOR COMPLETING THIS FORM

Any acknowledgment completed in California must contain verbiage exactly as appears above in the notary section or a separate acknowledgment form must be properly completed and attached to that document. The only exception is if a document is to be recorded outside of California. In such instances, any alternative acknowledgment verbiage as may be printed on such a document so long as the verbiage does not require the notary to do something that is illegal for a notary in California (i.e. certifying the authorized capacity of the signer). Please check the document carefully for proper notarial wording and attach this form if required.

<p>DESCRIPTION OF THE ATTACHED DOCUMENT</p> <p><u>Quit Claim Deed</u> <small>(Title or description of attached document)</small></p> <p>_____ <small>(Title or description of attached document continued)</small></p> <p>Number of Pages <u>1</u> Document Date <u>4/12/14</u></p> <p>_____ <small>(Additional information)</small></p>

<p>CAPACITY CLAIMED BY THE SIGNER</p> <p><input checked="" type="checkbox"/> Individual (s) <input type="checkbox"/> Corporate Officer</p> <p>_____ <small>(Title)</small></p> <p><input type="checkbox"/> Partner(s) <input type="checkbox"/> Attorney-in-Fact <input type="checkbox"/> Trustee(s) <input type="checkbox"/> Other _____</p>

- State and County information must be the State and County where the document signer(s) personally appeared before the notary public for acknowledgment.
- Date of notarization must be the date that the signer(s) personally appeared which must also be the same date the acknowledgment is completed.
- The notary public must print his or her name as it appears within his or her commission followed by a comma and then your title (notary public).
- Print the name(s) of document signer(s) who personally appear at the time of notarization.
- Indicate the correct singular or plural forms by crossing off incorrect forms (i.e. he/she/they, is /are) or circling the correct forms. Failure to correctly indicate this information may lead to rejection of document recording.
- The notary seal impression must be clear and photographically reproducible. Impression must not cover text or lines. If seal impression smudges, re-seal if a sufficient area permits, otherwise complete a different acknowledgment form.
- Signature of the notary public must match the signature on file with the office of the county clerk.
- Additional information is not required but could help to ensure this acknowledgment is not misused or attached to a different document. Indicate title or type of attached document, number of pages and date.
- Indicate the capacity claimed by the signer. If the claimed capacity is a corporate officer, indicate the title (i.e. CEO, CFO, Secretary).
- Securely attach this document to the signed document

United States Department of the Interior
Bureau of Land Management
 LANDS/RECREATION & PLANNING
 ONE N CENTRAL AVE
 PHOENIX, AZ 85004 -2203
 Phone: 602-417-9200

Receipt

No: 3036701

Transaction #: 3127208	
Date of Transaction: 05/20/2014	
CUSTOMER:	
SCOTT TURLEY 19104 ONTARIO AVE RIVERSIDE, CA 92508-9427 US	

LINE #	QTY	DESCRIPTION	REMARKS	UNIT PRICE	TOTAL
1	1.00	LOCATABLE MINERALS / MINING CLAIMS- NOT NEW-UNADJUD, ONE AUTH NO. ONLY / MINING CLAIM MONEY RECEIVED CASES: AMC368893/\$20.00	QCD - 2	- n/a -	20.00
TOTAL:					\$20.00

PAYMENT INFORMATION			
1	AMOUNT:	20.00	POSTMARKED: 05/17/2014
	TYPE:	CHECK	RECEIVED: 05/19/2014
	CHECK NO:	104	
	NAME:	TURLEY, SCOTT A 19104 ONTARIO AVE RIVERSIDE CA 92508-9427 US	

REMARKS

This receipt was generated by the automated BLM Collections and Billing System and is a paper representation of a portion of the official electronic record contained therein.

RECEIVED
 05/21/2014
 BLM PHOENIX OFFICE
 05/21/2014

5/20/14

Sally Turley
19104 Ontario ave
Riverside Ca
92508




SAN DIEGO
CA 920
31 MAY '14
PM 2 L



RECEIVED
BLM/ALBUQUERQUE
2014 JUN -2 PM 2:01
PHOENIX, ARIZONA

United States Department of the Interior
Bureau of land management
One N Central ave
Phoenix AZ
85004-2203

85004\$4414



PLACE STICKER AT TOP OF ENVELOPE TO THE RIGHT
OF THE RETURN ADDRESS. FOLD AT DOTTED LINE

United States Department of the Interior
Bureau of Land Management
 LANDS/RECREATION & PLANNING
 ONE N CENTRAL AVE
 PHOENIX, AZ 85004 -2203
 Phone: 602-417-9200

Receipt

No: 3047946

Transaction #: 3138642	
Date of Transaction: 06/03/2014	
CUSTOMER:	
SALLY TURLEY 19104 ONTARIO AVE RIVERSIDE, CA 92508-9427 US	

LINE #	QTY	DESCRIPTION	REMARKS	UNIT PRICE	TOTAL
1	1.00	LOCATABLE MINERALS / MINING CLAIMS- NOT NEW-UNADJUD, ONE AUTH NO. ONLY / MINING CLAIM MONEY RECEIVED CASES: AMC368894/\$20.00	QCD - 2	- n/a -	20.00
TOTAL:					\$20.00

PAYMENT INFORMATION			
1	AMOUNT:	20.00	POSTMARKED: 05/31/2014
	TYPE:	CHECK	RECEIVED: 06/02/2014
	CHECK NO:	106	
	NAME:	TURLEY, SCOTT A 19104 ONTARIO AVE RIVERSIDE CA 92508-9427 US	

REMARKS

This receipt was generated by the automated BLM Collections and Billing System and is a paper representation of a portion of the official electronic record contained therein.

Recorded at the request of
when recorded mail to
Scott A. & Sally A. Turley
19104 Ontario Ave.
Riverside, Ca. 92508

QUIT CLAIM DEED

For consideration of Ten Dollars, and other valuable considerations, I or we,

Richard Joseph Jaschke ^{Sheryle}
Jaschke

hereby quit-claim to **Scott A. & Sally A. Turley**

all right, title or interest in the following real property situated in **La Paz**, County, Arizona:

Unpatented Mine Claim:
Goldeye # 1 AMC # 368893 - transferred 5/21/14
Goldeye # 1 AMC # 368894 - LTR - INSUFFICIENT FUNDS
Location: Sec. 14, Range 20W, Township 3N
N1/2 NE1/4 SW1/4

Dated this **April 12, 2014**
Sheryle L. Jaschke

Richard E. Jaschke

Sheryle L. Jaschke

Richard E. Jaschke

STATE OF)
) SS.
COUNTY OF)

SEE ATTACHMENT

This instrument was acknowledged before me this _____ day of _____, 20____ by:

Notary

My Commission Expires: _____

Notary Public

RECEIVED
BLM AZ STATE OFFICE
2014 MAY 19 P 2:59
PHOENIX, ARIZONA

AMC 368893
INTEREST
JUN 16 2014
BY: *[Signature]*

368894 NOT PROCESSED DUE TO INSUFFICIENT FUNDS. LTR SENT 6/4/2014 FUNDS RECEIVED 6/2/2014 PM

CALIFORNIA ALL-PURPOSE CERTIFICATE OF ACKNOWLEDGMENT

State of California

County of Riverside

On 4/12/14 before me, Camille M. Mallard Notary Public
(Here insert name and title of the officer)

personally appeared Richard E. Jaschke and Sheryl L. Jaschke

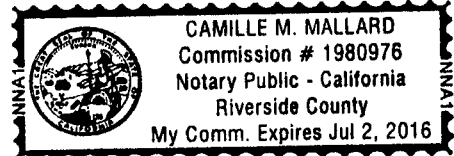
who proved to me on the basis of satisfactory evidence to be the person(s) whose name(s) is/are subscribed to the within instrument and acknowledged to me that he/she/they executed the same in his/her/their authorized capacity(ies), and that by his/her/their signature(s) on the instrument the person(s), or the entity upon behalf of which the person(s) acted, executed the instrument.

I certify under PENALTY OF PERJURY under the laws of the State of California that the foregoing paragraph is true and correct.

WITNESS my hand and official seal.

Camille M. Mallard
 Signature of Notary Public

(Notary Seal)



ADDITIONAL OPTIONAL INFORMATION

<p>DESCRIPTION OF THE ATTACHED DOCUMENT</p> <p><u>Quit Claim Deed</u> <small>(Title or description of attached document)</small></p> <p><small>(Title or description of attached document continued)</small></p> <p>Number of Pages <u>1</u> Document Date <u>4/12/14</u></p> <p><small>(Additional information)</small></p>

<p>CAPACITY CLAIMED BY THE SIGNER</p> <p><input checked="" type="checkbox"/> Individual (s) <input type="checkbox"/> Corporate Officer <small>(Title)</small></p> <p><input type="checkbox"/> Partner(s) <input type="checkbox"/> Attorney-in-Fact <input type="checkbox"/> Trustee(s) <input type="checkbox"/> Other _____</p>

INSTRUCTIONS FOR COMPLETING THIS FORM

Any acknowledgment completed in California must contain verbiage exactly as appears above in the notary section or a separate acknowledgment form must be properly completed and attached to that document. The only exception is if a document is to be recorded outside of California. In such instances, any alternative acknowledgment verbiage as may be printed on such a document so long as the verbiage does not require the notary to do something that is illegal for a notary in California (i.e. certifying the authorized capacity of the signer). Please check the document carefully for proper notarial wording and attach this form if required.

- State and County information must be the State and County where the document signer(s) personally appeared before the notary public for acknowledgment.
- Date of notarization must be the date that the signer(s) personally appeared which must also be the same date the acknowledgment is completed.
- The notary public must print his or her name as it appears within his or her commission followed by a comma and then your title (notary public).
- Print the name(s) of document signer(s) who personally appear at the time of notarization.
- Indicate the correct singular or plural forms by crossing off incorrect forms (i.e. he/she/they, is /are) or circling the correct forms. Failure to correctly indicate this information may lead to rejection of document recording.
- The notary seal impression must be clear and photographically reproducible. Impression must not cover text or lines. If seal impression smudges, re-seal if a sufficient area permits, otherwise complete a different acknowledgment form.
- Signature of the notary public must match the signature on file with the office of the county clerk.
 - ❖ Additional information is not required but could help to ensure this acknowledgment is not misused or attached to a different document.
 - ❖ Indicate title or type of attached document, number of pages and date.
 - ❖ Indicate the capacity claimed by the signer. If the claimed capacity is a corporate officer, indicate the title (i.e. CEO, CFO, Secretary).
- Securely attach this document to the signed document

Sally Tusley
19104 Ontario ave
Riverside Ca

RECEIVED
92808
BLM AZ STATE OFFICE

2014 MAY 19 P 2:49

PHOENIX, ARIZONA

CERTIFIED MAIL™



7013 2630 0001 9621 4306

SAN DIEGO
CA 920
MAY 24
921

\$6.49⁰

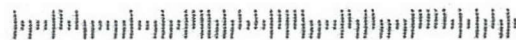
US POSTAGE
FIRST-CLASS

071S00702477
92508
000024562



State office of BLM
1 N Central ave
Box 555
Phoenix AZ
85004

85004442700



United States Department of the Interior
Bureau of Land Management
LANDS/RECREATION & PLANNING
ONE N CENTRAL AVE
PHOENIX, AZ 85004 -2203
Phone: 602-417-9200

Receipt

No: 3036701

Transaction #: 3127208	
Date of Transaction: 05/20/2014	
CUSTOMER:	
SCOTT TURLEY 19104 ONTARIO AVE RIVERSIDE, CA 92508-9427 US	

LINE #	QTY	DESCRIPTION	REMARKS	UNIT PRICE	TOTAL
1	1.00	LOCATABLE MINERALS / MINING CLAIMS- NOT NEW-UNADJUD, ONE AUTH NO. ONLY / MINING CLAIM MONEY RECEIVED CASES: AMC368893/\$20.00	QCD - 2	- n/a -	20.00
TOTAL:					\$20.00

PAYMENT INFORMATION					
1	AMOUNT:	20.00	POSTMARKED:	05/17/2014	
	TYPE:	CHECK	RECEIVED:	05/19/2014	
	CHECK NO:	104			
	NAME:	TURLEY, SCOTT A 19104 ONTARIO AVE RIVERSIDE CA 92508-9427 US			

REMARKS

This receipt was generated by the automated BLM Collections and Billing System and is a paper representation of a portion of the official electronic record contained therein.

NOTICE!!

These documents have been scanned!

Do not place un-scanned documents beneath this notice!

Do not remove this notice from this file!

GPO Jacket No. 560-102
Print Order 61540
Rise Business Services, LLC
Job=AZ15 6/3/2019



Box Number= AZ15109



Claim Begin-End: AMC368893-AMC368894

4 Annual Filings



AZ15109-8

AMC368661-AMC368895

UNITED STATES
DEPARTMENT OF THE INTERIOR
BUREAU OF LAND MANAGEMENT

MAINTENANCE FEE WAIVER CERTIFICATION

449
[Handwritten signature]

368893
284667

FORM APPROVED
OMB NO. 1004-0114
Expires: January 31, 2020

SEE INSTRUCTIONS ON PAGE 2

- This small miner waiver is filed for the assessment year beginning on September 1, 2019 and ending on September 1, 2020.
- The undersigned and all related parties owned ten or fewer mining claims, mill, or tunnel sites located and maintained on Federal lands in the United States of America on September 1, 2019.
- The undersigned have performed the assessment work required by law for each mining claim listed prior to filing this waiver and understand that by filing this form, the undersigned must file an affidavit of assessment work with the Bureau of Land Management (BLM) by the December 30th following the filing of this waiver.
- The undersigned understand that if the assessment work obligation has not yet come due under 30 U.S.C. 28 (for those claims in their first assessment year only), a notice of intent to hold reciting this condition must be recorded by the December 30th following the filing of this waiver.
- The undersigned understand that mill and tunnel sites may also be listed on this waiver and be waived from payment of the maintenance fee, and that a notice of intent to hold for these sites is required to be filed with the BLM by the December 30th following the filing of this waiver.
- The undersigned understand and acknowledge that pursuant to 43 U.S.C. 1212 and 18 U.S.C. 1001, the filing or recording of a false, fictitious, or fraudulent document with the BLM may result in a fine of up to \$250,000, a prison term not to exceed five years, or both.
- The mining claims, mill or tunnel sites for which this waiver from payment of the maintenance fees is requested are:

CLAIM OR SITE NAME	BLM RECORDATION SERIAL NUMBER
1. gold eye #1	amc 368893
2. gold eye #1	amc 368894
3. gold eye #3	amc 284669
4.	
5.	
6.	
7.	
8.	
9.	
10.	

RECEIVED
BLM AZ STATE OFFICE
2019 AUG 27 A 8:52
PHOENIX, ARIZONA

The owner(s) (claimants) of the above mining claims and sites are:

Scott A Turley

 (Owner's Name - Please Print)
 19104 Ontario Ave.

 (Owner's Mailing Address)

[Signature] 8-20-19

 (Owner's Signature)
 Riverside ca 92508

 (City) (State) (Zip Code)

Sally A Turley

 (Owner's Name - Please Print)
 19104 Ontario Ave

 (Owner's Mailing Address)

[Signature]

 (Owner's Signature)
 Riverside Ca 92508

 (City) (State) (Zip Code)

 (Owner's Name - Please Print)

 (Owner's Mailing Address)

 (Owner's Signature)

 (City) (State) (Zip Code)

 (Owner's Name - Please Print)

 (Owner's Mailing Address)

 (Owner's Signature)

 (City) (State) (Zip Code)

(Continued on page 2)

ENTERED
SEP 16 2019
BY *[Signature]*

4544734 *[Handwritten initials]*

UNITED STATES
DEPARTMENT OF THE INTERIOR
BUREAU OF LAND MANAGEMENT
MAINTENANCE FEE WAIVER CERTIFICATION

568

ERG

Amc 368893
284667

FORM APPROVED
OMB NO. 1004-0114
Expires: January 31, 2020

SEE INSTRUCTIONS ON PAGE 2

- This small miner waiver is filed for the assessment year beginning on September 1, 2018 and ending on September 1, 2019
- The undersigned and all related parties owned ten or fewer mining claims, mill, or tunnel sites located and maintained on Federal lands in the United States of America on September 1, 2018.
- The undersigned have performed the assessment work required by law for each mining claim listed prior to filing this waiver and understand that by filing this form, the undersigned must file an affidavit of assessment work with the Bureau of Land Management (BLM) by the December 30th following the filing of this waiver.
- The undersigned understand that if the assessment work obligation has not yet come due under 30 U.S.C. 28 (for those claims in their first assessment year only), a notice of intent to hold reciting this condition must be recorded by the December 30th following the filing of this waiver.
- The undersigned understand that mill and tunnel sites may also be listed on this waiver and be waived from payment of the maintenance fee, and that a notice of intent to hold for these sites is required to be filed with the BLM by the December 30th following the filing of this waiver.
- The undersigned understand and acknowledge that pursuant to 43 U.S.C. 1212 and 18 U.S.C. 1001, the filing or recording of a false, fictitious, or fraudulent document with the BLM may result in a fine of up to \$250,000, a prison term not to exceed five years, or both.
- The mining claims, mill or tunnel sites for which this waiver from payment of the maintenance fees is requested are:

CLAIM OR SITE NAME	BLM RECORDATION SERIAL NUMBER
1. <u>bold eye #1</u>	<u>Amc 368893</u>
2. <u>bold eye #1</u>	<u>Amc 368894</u>
3. <u>bold eye #3</u>	<u>Amc 284667</u>
4.	
5.	
6.	
7.	
8.	
9.	
10.	

RECEIVED
BLM AZ STATE OFFICE
2018 SEP 11 P 2:31
PHOENIX, ARIZONA

The owner(s) (claimants) of the above mining claims and sites are

Scott A Turley
(Owner's Name - Please Print)

[Signature]
(Owner's Signature)

19104 Ontario ave
(Owner's Mailing Address)

Riverside Ca 92508
(City) (State) (Zip Code)

Sally A Turley
(Owner's Name - Please Print)

[Signature]
(Owner's Signature)

19104 Ontario ave
(Owner's Mailing Address)

Riverside Ca 92508
(City) (State) (Zip Code)

(Owner's Name - Please Print)

(Owner's Signature)

(Owner's Mailing Address)

(City) (State) (Zip Code)

(Owner's Name - Please Print)

(Owner's Signature)

(Owner's Mailing Address)

(City) (State) (Zip Code)

(Continued on page 2)

483
SEP 13 2018
BY: [Signature]

[Signature]

USEAL POSITIVE DATE FOR DATE OF ACTION


**POSTMARKED
TIMELY**

SCOTT TURLEY
(951) 780-4979
THE UPS STORE #5567
STE 114
19069 VAN BUREN BLVD
RIVERSIDE CA 92508-9171

1 LBS 1 OF 1
SHP WT: 1 LBS
DATE: 21 AUG 2018

SHIP BUREAU OF LAND MANAGMENT
TO: UNITED STATES DEPT. OF INTERIOR
1 N CENTRAL AVE

PHOENIX AZ 85004-4414




AZ 850 9-10



UPS GROUND

TRACKING #: 1Z 2V2 41W 42 1735 5048



BILLING: P/P
SIGNATURE REQUIRED

ISH 13.00N 22P 450 03.5U 07/2018



SEE NOTICE ON REVERSE regarding UPS terms, and notice of limitation of liability. Where allowed by law, shipper authorizes UPS to act as forwarding agent for export control and customs purposes. If exported from the US, shipper certifies that the commodities, technology or software were exported from the US in accordance with the Export Administration Regulations. Diversion contrary to law is prohibited. RRD RF2 0718

POSTMARKED
TIMELY

Turley
19104 Ontario ave
Riverside, Ca
92508

RECEIVED
BLM AZ STATE OFFICE

2010 SEP 11 P 2:31

PHOENIX, ARIZONA

United States Dept of Interior
Bureau of Land Management
One N. Central Ave
Phoenix AZ
85004-2203

Turley
 19104 Ontario ave
 Riverside, Ca
 92508

Check here is this is a change of address.

Telephone: 951 780-4979

E-mail address: Sallyz+88@yahoo.com

AFFIDAVIT OF PERFORMANCE OF ANNUAL WORK

1. State of Arizona, County of La Paz ss:

2. I (Name) Scott & Sally Turley


3. Reside at (Address) _____

19104 Ontario Ave
 City Riverside County Riverside

State Ca Zip 92508

being duly sworn, depose and say that I am a citizen of the United States, more than eighteen years of age, and that all of the facts set forth in this affidavit, subject to the provisions and penalties of 18 U.S.C. 1001 pertaining to the filing of false, fictitious, or fraudulent statements with the United States, are true and correct according to the best of my knowledge, information and belief.

4. Owner's name and address (If not shown in Items 1-3 above). _____



5. That I am personally acquainted with the mining claim(s). The work and improvements were made by and at the expense of the owner(s) of said claim(s). Said contiguous group of claims, listed on this document, are situated in the

_____ (optional) Mining District; _____ County, Arizona.

Line No.	AMC NUMBER	CLAIM/SITE NAME	COUNTY RECORDER DATA (If available)	TWP	RNG	SEC
1	284669	Gold Eye #3	88-2235	3N	20W	14
2	368893	Gold Eye #1		3N	20W	14
3	368994	Gold Eye #1		3N	20W	14
4						
5						
6						

Form: MCF108
 Revised July 2014
 Page 1 of 2

ENTERED
 SEP 13 2018
 BY: [Signature]

30

RECEIVED
BLM AZ STATE OFFICE
2018 SEP 11 P 2:32
PHOENIX, ARIZONA


BLM
Date
Stamp

7					
8					
9					
10					

6. That between the dates starting at 12 o'clock noon on September 1, 20 ¹⁷~~18~~ and ending at 12 o'clock noon on September 1, 20 ~~18~~ at least \$ 500.00 dollars worth of work and improvements were done and performed upon said claim(s) or upon one or more of a contiguous group of claims for the benefit of all, wholly or partly outside of a contiguous group of claims for the benefit of all, not including the location work.

7. That the following persons were employed to perform the work and improvements described herein: _____
No one employed. Work done by owners.

8. That the work and improvements performed were: 200 hours of dry washing & reclamation. Clean up of scrap & trash debris removal.


9. Dated: 8-10-18 Signature: Sally AA 

SUBSCRIBED AND SWORN TO before me, a Notary Public, this 12th day of August, 20 18

By: Scott Turkey and Sally Turkey

Notary Public Cortlin Cowie

My Commission Expires March 17, 2021



Bureau of Land Management
 Arizona State Office
www.blm.gov/az

No. of Claims: 3 x \$10 = 30.00
 Check No.: 2106 Init. SC
 Receipt No.: 4261045
 For BLM Use Only

JURAT

A notary public or other officer completing this certificate verifies only the identity of the individual who signed the document to which this certificate is attached, and not the truthfulness, accuracy, or validity of that document.

State of California

County of Riverside

Subscribed and sworn to (or affirmed) before me on this 12th day of August, 2018 by Cortlin Cowie Notary Public

proved to me on the basis of satisfactory evidence to be the person(s) who appeared before me.

Cortlin Cowie

Signature

(Seal)



OPTIONAL INFORMATION

DESCRIPTION OF THE ATTACHED DOCUMENT

Affidavit of Performance

(Title or description of attached document)

of annual work

(Title or description of attached document continued)

Number of Pages 2 Document Date _____

Additional information _____

INSTRUCTIONS

The wording of all Jurats completed in California after January 1, 2015 must be in the form as set forth within this Jurat. There are no exceptions. If a Jurat to be completed does not follow this form, the notary must correct the verbiage by using a jurat stamp containing the correct wording or attaching a separate jurat form such as this one with does contain the proper wording. In addition, the notary must require an oath or affirmation from the document signer regarding the truthfulness of the contents of the document. The document must be signed AFTER the oath or affirmation. If the document was previously signed, it must be re-signed in front of the notary public during the jurat process.

- State and county information must be the state and county where the document signer(s) personally appeared before the notary public.
- Date of notarization must be the date the signer(s) personally appeared which must also be the same date the jurat process is completed.
- Print the name(s) of the document signer(s) who personally appear at the time of notarization.
- Signature of the notary public must match the signature on file with the office of the county clerk.
- The notary seal impression must be clear and photographically reproducible. Impression must not cover text or lines. If seal impression smudges, re-seal if a sufficient area permits, otherwise complete a different jurat form.
 - ❖ Additional information is not required but could help to ensure this jurat is not misused or attached to a different document.
 - ❖ Indicate title or type of attached document, number of pages and date.
- Securely attach this document to the signed document with a staple.

United States Department of the Interior
Bureau of Land Management
 DIV OF LANDS, MINRLS & ENERGY
 ONE N CENTRAL AVE
 PHOENIX, AZ 85004 -4427
 Phone: 602-417-9200

Receipt

No: 4261045

Transaction #: 4376678	
Date of Transaction: 09/12/2018	
CUSTOMER:	
SCOTT TURLEY 19104 ONTARIO AVE RIVERSIDE, CA 92508-9427 US	

LINE #	QTY	DESCRIPTION	REMARKS	UNIT PRICE	TOTAL
1	1.00	LOCATABLE MINERALS / MINING CLAIMS- NOT NEW-UNADJUD, ONE AUTH NO. ONLY / MINING CLAIM MONEY RECEIVED CASES: AMC284669/\$30.00	2018 POL & 2019 WAIV (3)	- n/a -	30.00
TOTAL:					\$30.00

PAYMENT INFORMATION			
1	AMOUNT:	30.00	POSTMARKED: N/A
	TYPE:	CHECK	RECEIVED: 09/11/2018
	CHECK NO:	2106	
	NAME:	TURLEY, SCOTT 19104 ONTARIO AVE RIVERSIDE CA 92508-9427 US	

REMARKS

This receipt was generated by the automated BLM Collections and Billing System and is a paper representation of a portion of the official electronic record contained therein.

Turley
19104 Ontario ave
Riverside, Ca
92508

RECEIVED
BLM AZ STATE OFFICE

2018 SEP 11 P 2:31

PHOENIX, ARIZONA

United States Dept of Interim
Bureau of Land Management
One N. Central Ave
Phoenix Az
85004-2203

SCOTT TURLEY
(951) 780-4979
THE UPS STORE #5567
STE 114
19069 VAN BUREN BLVD
RIVERSIDE CA 92508-9171

1 LBS 1 OF 1
SHIP WT: 1 LBS
DATE: 21 AUG 2018

SHIP BUREAU OF LAND MANAGMENT
TO: UNITED STATES DEPT. OF INTERIOR
1 N CENTRAL AVE

PHOENIX AZ 85004-4414




AZ 850 9-10



UPS GROUND

TRACKING #: 1Z 2V2 41W 42 1735 5048



BILLING: P/P
SIGNATURE REQUIRED



SEE NOTICE ON REVERSE regarding UPS Terms, and notice of limitation of liability. Where allowed by law, shipper authorizes UPS to act as forwarding agent for export control and customs purposes. If exported from the US, shipper certifies that the commodities, technology or software were exported from the US in accordance with the Export Administration Regulations. Diversion contrary to law is prohibited. RRD RF2 0718

ISH 13.00H Z2P 450 03.5U 07/2018

POSTMARKED
TIMELY

UPS Worldwide ExpressSM
UPS 2nd Day Air[®]

This envelope is for use

UPS Next Day Air[®]
UPS Worldwide Express[®]
UPS 2nd Day Air[®]


is envelope for:

SCOTT TURLEY
(951) 780-4979
THE UPS STORE #5567
STE 114
19069 VAN BUREN BLVD
RIVERSIDE CA 92508-9171

1 LBS 1 OF 1
SHP WT: 1 LBS
DATE: 21 AUG 2018

SHIP BUREAU OF LAND MANAGMENT
TO: UNITED STATES DEPT. OF INTERIOR
1 N CENTRAL AVE

PHOENIX AZ 85004-4414



AZ 850 9-10



UPS GROUND

TRACKING #: 1Z 2V2 41W 42 1735 5048



BILLING: P/P
SIGNATURE REQUIRED

1-800-PICK-UPS[®] (1-800-742-5877) or visit UPS.com[®].

Shipments for the letter rate, UPS Express Envelopes may only contain one document, urgent documents, and/or electronic media, and must not exceed 100 lbs. UPS Express Envelopes containing items other than documents or electronic media are prohibited.



UPS Express Envelopes contain sensitive information. Do not use for shipping sensitive information. Do not use for shipping sensitive information.

100% Recycled fiber
80% Post-Consumer

13H 13.00N 22P 450 03.SU 07/2018

SEE NOTICE ON REVERSE regarding UPS Terms, and notice of limitation of liability, which are allowed by law, shipper authorizes UPS to act as forwarding agent for export control and customs purposes. If shipped from the US, shipper certifies that the commodities, technology or software were exported from the US in accordance with the Export Administration Regulations. Diversion contrary to law is prohibited. RRD 062 0718

Simple, this envelope is made from 100% recycled material and is both reusable and recyclable.

100% Recycled fiber
80% Post-Consumer

PHOENIX, ARIZONA

2018 SEP 11 P 2:31

RECEIVED
BLM AZ STATE OFFICE

RECYCLED PAPER

Call 1-800-PICK-UPS® (1-800-742-5877) or visit UPS.com®.

This envelope is for use

Domestic Shipments

- To qualify for the Letter rate, UPS Express Envelopes may only contain correspondence, urgent documents, and/or electronic media, and must weigh 8 oz. or less. UPS Express Envelopes contain items other than those listed or we...

International Shipm

- The UPS Express E value. Certain cou ups.com/importat

- To qualify for the L UPS Express Envelc

Note: Express Envelc containing sensitive or cash equivalent.

Reusab Letter Siz

Reduce paper either to return See reuse instr

Decision G

Decision Green our pursuit of st

For example, this envelope is made from 100% recycled material and is both reusable and recyclable.



100% Recycled fiber
80% Post-Consumer

158 12 88N 129 441 14 81 81 81/2/18
© 2018 United Parcel Service of America, Inc. All rights reserved. UPS, the UPS logo, and the UPS brandmark are registered trademarks of United Parcel Service of America, Inc. in the United States and other countries. UPS Next Day Air, UPS Next Day Air® and UPS Next Day Air® are trademarks of United Parcel Service of America, Inc. in the United States and other countries. UPS Next Day Air® is a registered trademark of United Parcel Service of America, Inc. in the United States and other countries. UPS Next Day Air® is a registered trademark of United Parcel Service of America, Inc. in the United States and other countries. UPS Next Day Air® is a registered trademark of United Parcel Service of America, Inc. in the United States and other countries.

BILLING: P/P
SIGNATURE REQUIRED



UPS GROUND
TRACKING #: 1Z 2V2 41W 42 1735 5048



AZ 850 9-10

PHOENIX AZ 85004-4414

SHIP BUREAU OF LAND MANAGEMENT
TO: UNITED STATES DEPT. OF INTERIOR
1 N CENTRAL AVE

SCOTT TURLEY
COTI 1 280-4978
THE UPS STORE #5557
57E 114
1908 S 102 DR 90808-9171
NIVERSITY

1 LBS
SHP WT: 1 LBS 2018
DATE: 21 AUG 2018

1 OF 1

UPS Next Day Air®
UPS Worldwide Express®
Air®

s envelope for:

RECEIVED
BLM AZ STATE OFFICE

2018 SEP 11 P 2:31

PHOENIX, ARIZONA

POSTMARKED
TIMELY


Serving you for more than 100 years
United Parcel Service.



International Shipping Notice - Carriage Recipient may be subject to the rules and other terms and conditions established by the Convention for the Unification of Certain Rules Relating to International Carriage by Air (the "Warsaw Convention") and/or the Convention on the Contract for the International Carriage of Goods by Road (the "CMR Convention"). These conventions, to which UPS is a signatory, were enacted from the U.S. in accordance with the Export Administration Regulations. Diversion contrary to U.S. law prohibited.

010195112 4/14 PAC United Parcel Service

Reusable Express Envelope



WE LOGISTICS



UNITED STATES
DEPARTMENT OF THE INTERIOR
BUREAU OF LAND MANAGEMENT
MAINTENANCE FEE WAIVER CERTIFICATION

FORM APPROVED
OMB NO. 1004-0114
Expires: January 31, 2020

SEE INSTRUCTIONS ON PAGE 2

- This small miner waiver is filed for the assessment year beginning on September 1, 2018 and ending on September 1, 2019.
- The undersigned and all related parties owned ten or fewer mining claims, mill, or tunnel sites located and maintained on Federal lands in the United States of America on September 1, 2018.
- The undersigned have performed the assessment work required by law for each mining claim listed prior to filing this waiver and understand that by filing this form, the undersigned must file an affidavit of assessment work with the Bureau of Land Management (BLM) by the December 30th following the filing of this waiver.
- The undersigned understand that if the assessment work obligation has not yet come due under 30 U.S.C. 28 (for those claims in their first assessment year only), a notice of intent to hold reciting this condition must be recorded by the December 30th following the filing of this waiver.
- The undersigned understand that mill and tunnel sites may also be listed on this waiver and be waived from payment of the maintenance fee, and that a notice of intent to hold for these sites is required to be filed with the BLM by the December 30th following the filing of this waiver.
- The undersigned understand and acknowledge that pursuant to 43 U.S.C. 1212 and 18 U.S.C. 1001, the filing or recording of a false, fictitious, or fraudulent document with the BLM may result in a fine of up to \$250,000, a prison term not to exceed five years, or both.
- The mining claims, mill or tunnel sites for which this waiver from payment of the maintenance fees is requested are:

CLAIM OR SITE NAME	BLM RECORDATION SERIAL NUMBER
1. <u>Goldeye #1</u>	<u>AMC 368893</u>
2. <u>Goldeye #1</u>	<u>AMC 368894</u>
3. <u>Goldeye #3</u>	<u>AMC 368895</u>
4.	
5.	
6.	
7.	
8.	
9.	
10.	

RECEIVED
BLM
AZ STATE OFFICE
PHOENIX, ARIZONA
SEP - 6 P 1:42

The owner(s) (claimants) of the above mining claims and sites are:

Scott A Turley
(Owner's Name - Please Print)
19104 Ontario ave
(Owner's Mailing Address)

[Signature]
(Owner's Signature)
Riverside Ca 92508
(City) (State) (Zip Code)

Sally A Turley
(Owner's Name - Please Print)
19104 Ontario ave
(Owner's Mailing Address)

Sally A Turley
(Owner's Signature)
Riverside Ca 92508
(City) (State) (Zip Code)

(Owner's Name - Please Print)
(Owner's Mailing Address)

(Owner's Signature)
(City) (State) (Zip Code)

(Owner's Name - Please Print)
(Owner's Mailing Address)

(Owner's Signature)
(City) (State) (Zip Code)

(Continued on page 2)

#4361390

9-5-18

To whom it may concern

RECEIVED
BLM AZ STATE OFFICE
2010 SEP - 6 P 1:41
PHOENIX, ARIZONA

I originally sent in my maintenance waiver fee papers on 8-21-18. On 8-30-18 I checked on it & they stated it was lost & now they are investigating it. So I am resending paperwork & payment.

Attached is the receipt from UPS & tracking information. Along with my paperwork.

Please let me know if there is any problem with our claims.

Sally Turkey

Sally A De

951 543-262

Turley
19104 Ontario ave
Riverside, Ca
92508

Check here is this is a change of address.

Telephone: 951 780-4979

E-mail address: Sallyz+882@yahoo.com

AFFIDAVIT OF PERFORMANCE OF ANNUAL WORK

1. State of Arizona, County of La Paz ss:

2. I (Name) Scott & Sally Turley

3. Reside at (Address) _____

19104 Ontario Ave
City Riverside County Riverside

State Ca Zip 92508 being duly sworn, depose and say that I am a citizen of the United States, more than eighteen years of age, and that all of the facts set forth in this affidavit, subject to the provisions and penalties of 18 U.S.C. 1001 pertaining to the filing of false, fictitious, or fraudulent statements with the United States, are true and correct according to the best of my knowledge, information and belief.

4. Owner's name and address (if not shown in Items 1-3 above). _____

RECEIVED
BLM AZ STATE OFFICE
2018 SEP -6 P 1:42
PHOENIX, ARIZONA
BLM
Date
Stamp

5. That I am personally acquainted with the mining claim(s). The work and improvements were made by and at the expense of the owner(s) of said claim(s). Said contiguous group of claims, listed on this document, are situated in the

_____ (optional) Mining District; _____ County, Arizona.

Line No.	AMC NUMBER	CLAIM/SITE NAME	COUNTY RECORDER DATA (if available)	TWP	RNG	SEC
1	284669	Gold Eye #3	88-2235	3N	20W	14
2	368893	Gold Eye #1		3N	20W	14
3	368994	Gold Eye #1		3N	20W	14
4						
5						
6						

30

RECEIVED
BLM AZ STATE OFFICE
2018 SEP - 6 P 1:42
PHOENIX, ARIZONA

7					
8					
9					
10					

6. That between the dates starting at 12 o'clock noon on September 1, 20 18 and ending at 12 o'clock noon on September 1, 20 19 at least \$ 500.00 dollars worth of work and improvements were done and performed upon said claim(s) or upon one or more of a contiguous group of claims for the benefit of all, wholly or partly outside of a contiguous group of claims for the benefit of all, not including the location work.

7. That the following persons were employed to perform the work and improvements described herein: No one employed. Work done by owners.

8. That the work and improvements performed were: 200 hours of dry washing & reclamation. Clean up of scrap & trash debris & removal.


9. Dated: 8-10-18 Signature: Sally Turkey

SUBSCRIBED AND SWORN TO before me, a Notary Public, this 12th day of August 20 18

By: Scott Turkey and Sally Turkey

Notary Public Cortlin Cowie

My Commission Expires March 17, 2021



Bureau of Land Management
Arizona State Office
www.blm.gov/az

No. of Claims: _____ x \$10 = _____
 Check No.: _____ Init. _____
 Receipt No.: 4261390
 For BLM Use Only

JURAT

A notary public or other officer completing this certificate verifies only the identity of the individual who signed the document to which this certificate is attached, and not the truthfulness, accuracy, or validity of that document.

State of California

County of Riverside

Subscribed and sworn to (or affirmed) before me on this 12th day of August, 2018 by Cortlin Cowie Notary Public

proved to me on the basis of satisfactory evidence to be the person(s) who appeared before me.

Cortlin Cowie

Signature

(Seal)



OPTIONAL INFORMATION

DESCRIPTION OF THE ATTACHED DOCUMENT

Affidavit of Performance

(Title or description of attached document)

of annual work

(Title or description of attached document continued)

Number of Pages 2 Document Date _____

Additional information _____

INSTRUCTIONS

The wording of all Jurats completed in California after January 1, 2015 must be in the form as set forth within this Jurat. There are no exceptions. If a Jurat to be completed does not follow this form, the notary must correct the verbiage by using a jurat stamp containing the correct wording or attaching a separate jurat form such as this one which does contain the proper wording. In addition, the notary must require an oath or affirmation from the document signer regarding the truthfulness of the contents of the document. The document must be signed AFTER the oath or affirmation, if the document was previously signed, it must be re-signed in front of the notary public during the jurat process.

- State and county information must be the state and county where the document signer(s) personally appeared before the notary public.
- Date of notarization must be the date the signer(s) personally appeared which must also be the same date the jurat process is completed.
- Print the name(s) of the document signer(s) who personally appear at the time of notarization.
- Signature of the notary public must match the signature on file with the office of the county clerk.
- The notary seal impression must be clear and photographically reproducible. Impression must not cover text or lines. If seal impression smudges, re-seal if a sufficient area permits, otherwise complete a different jurat form.
 - ❖ Additional information is not required but could help to ensure this jurat is not misused or attached to a different document.
 - ❖ Indicate title or type of attached document, number of pages and date.
- Securely attach this document to the signed document with a staple.

Shipment Receipt: Page #1 of 1

THIS IS NOT A SHIPPING LABEL. PLEASE SAVE FOR YOUR RECORDS.

SHIP DATE:
TUES 21 AUG 2018

EXPECTED DELIVERY DATE:
THUR 23 AUG 2018 EOD

SHIP FROM:
SCOTT TURLEY
19104 ONTARIO AVE
RIVERSIDE CA 92508-9169
(951) 780-4979

SHIPMENT INFORMATION:
UPS GROUND COMMERCIAL
0 LBS 0.9 OZ ACTUAL WT
1.00 LBS BILLABLE WT
DIMS: 12.00X10.00X1.00 IN
SIG REQ (W/DELU CONFIRM)

TRACKING NUMBER: 1Z2V241W4217355048
SHIPMENT ID: MMPADENYUX075
SHIP REF 1: - -
SHIP REF 2: - -

SHIP TO:
UNITED STATES DEPT. OF INTERIOR
BUREAU OF LAND MANAGEMENT
1 N CENTRAL AVE
PHOENIX AZ 85004-4414
BUSINESS

DESCRIPTION OF GOODS:
DOCS

SHIPMENT CHARGES:
GROUND COMMERCIAL 9.94
SERVICE OPTIONS 5.00
CHS PROCESSING FEE 0.20

SHIPPED THROUGH:
THE UPS STORE #5567
RIVERSIDE, CA 92508-9171
(951) 780-9394

TOTAL \$15.14

COMPLETE ONLINE TRACKING: ENTER THIS ADDRESS IN YOUR WEB BROWSER TO TRACK:
[HTTP://THEUPSTORE.COM](http://theupsstore.com) (SELECT TRACKING, ENTER SHIPMENT ID #) SHIPMENT
QUESTIONS? CONTACT SHIPPED THROUGH ABOVE.

877 742 5877

Everyone needs a helping hand now and then.
Join our FREE email program

FOR GREAT OFFERS AND RESOURCES VISIT WWW.THEUPSTORE.COM/EMAIL

SHIPMENT ID: MMPADENYUX075




Powered by iShip(r)
08/21/2018 02:17 PM Pacific Time N

The UPS Store




SEE NOTICE ON REVERSE regarding UPS Terms, and notice of limitation of liability. Where allowed by law, shipper certifies that the commodities, technology or software were exported from the US in accordance with the Export Administration Regulations. Diversion contrary to law is prohibited.

RRD RFZ 0718



RECEIVED
BLM AZ STATE OFFICE
2018 SEP -6 P 1:41
PHOENIX, ARIZONA



Track a Package

Enter Tracking Number.

1z2v241w4217355048

SUBMIT

Tracking Detail

Package Status:

We've begun an investigation to locate the package.

Last Scan:

8/30/2018 6:02 PM

Delivered To:

PHOENIX, AZ

Delivered Date:

Delivery Time:

Delivery Location:

Signed By:

Carrier:

RECEIVED
 BLM AZ STATE OFFICE
 2018 SEP - 6 P 1:42
 PHOENIX, ARIZONA

UPS
Expected:

Package Process

Location

Date/Time

Activity

Details

Location:

Date/Time:

Activity:

Details:

PHOENIX, AZ 850044414 US

Thursday, August 30, 2018 6:02 PM

We've begun an investigation to locate the package.

Location:

Date/Time:

Activity:

Details:

US

Tuesday, August 21, 2018 5:35 PM

Order Processed: Ready for UPS

RECEIVED
BLM AZ STATE OFFICE
2018 SEP -6 P 1:42
PHOENIX, ARIZONA

This page leverages pop-ups, so please make sure you have pop-ups turned on in your browser, or you can use [this](#)

United States Department of the Interior
Bureau of Land Management
 DIV OF LANDS, MINRLS & ENERGY
 ONE N CENTRAL AVE
 PHOENIX, AZ 85004 -4427
 Phone: 602-417-9200

Receipt

No: 4261390

Transaction #: 4377023	
Date of Transaction: 09/12/2018	
CUSTOMER:	
SALLY TURLEY 19104 ONTARIO AVE RIVERSIDE, CA 92508-9427 US	

LINE #	QTY	DESCRIPTION	REMARKS	UNIT PRICE	TOTAL
1	1.00	LOCATABLE MINERALS / MINING CLAIMS- NOT NEW-UNADJUD, ONE AUTH NO. ONLY / MINING CLAIM MONEY RECEIVED CASES: AMC368893/\$30.00	POL 2018/3 WAV	- n/a -	30.00
TOTAL:					\$30.00

DUPLICATE PAYMENT R&F FUNDS PROCESSED 10/17/2018 C/M


PAYMENT INFORMATION			
1	AMOUNT:	30.00	POSTMARKED: N/A
	TYPE:	CHECK	RECEIVED: 09/06/2018
	CHECK NO:	2107	
	NAME:	TURLEY, SALLY 19104 ONTARIO AVE RIVERSIDE CA 92508-9427 US	

REMARKS
PLEASE REVIEW DOCUMENTATION PROVIDED BY CLAIMANT/ THANK YOU

This receipt was generated by the automated BLM Collections and Billing System and is a paper representation of a portion of the official electronic record contained therein.

The UPS Store 

Address envelope



Print & Business Services • theupsstore.com • theupsstorefranchise.com

Extremely Urgent

This envelope is for use with the following services:

UPS Next Day Air®
UPS Worldwide Express™
UPS 2nd Day Air®

Visit theupsstore.com or call 1-800-PICK-UPS® (1-800-742-5877)
to find a location near you.

Domestic Shipments

- To qualify for the Letter rate, UPS Express Envelopes may only contain correspondence, urgent documents, and/or electronic media, and must weigh 8 oz. or less. UPS Express Envelopes containing items other than those listed or weighing more than 8 oz. will be billed by weight.

International Shipments

- The UPS Express Envelope may be used only for documents of no commercial value. Certain countries consider electronic media as documents. Visit ups.com/importexport to verify if your shipment is classified as a document.
- To qualify for the Letter rate, the UPS Express Envelope must weigh 8 oz. or less. UPS Express Envelopes weighing more than 8 oz. will be billed by weight.

Note: Express Envelopes are not recommended for shipments of electronic media containing sensitive personal information or breakable items. Do not send cash or cash equivalent.

0.1 LBS LTR 1 0
SHP WT: LTR
DATE: 05 SEP 2018

EY
4979
ORE #5567


BUREN BLVD
CA 92508-9171

REAU OF LAND MANAGEMENT
UNITED STATES DEPT. OF INTERIOR
CENTRAL AVE

PHOENIX AZ 85004-4414



NEXT DAY AIR 1
G #: 1Z 2V2 41W 24 8485 9206



P/P
REQUIRED

ISH 13.00N 22P 450 03.5U 07/2018

PSN® regarding UPS Terms, and notice of limitation of liability. All are allowed by law. Shipped authorizes UPS to act as forwarding agent for export control and if reported from the US, Shipper certifies that the commodities, technology or software were exported from the US in accordance with the Export Administration Act and any regulations thereunder. 800 452 0773

Apply shipping documents on this side.

Do not use this envelope for:

UPS Ground
UPS Standard
UPS 3 Day Select®
UPS Worldwide Expedited®

Visit theupsstore.com to learn more
about our Print & Business Services.

PHOENIX, ARIZONA

14-1 P 9-353 0102

Extremely Urgent

This envelope is for use with the following services:

- UPS Next Day Air®
- UPS Worldwide Express™
- UPS 2nd Day Air®

Visit theupsstore.com or call 1-800-PICK-UPS® (1-800-742-5877) to find a location near you.

Domestic Shipments

- To qualify for the Letter rate, UPS Express Envelopes may only contain correspondence, urgent documents, and/or electronic media, and must weigh 8 oz. or less. UPS Express Envelopes containing items other than those listed or weighing more than 8 oz. will be billed by weight.

International Shipments

- The UPS Express Envelope may be used only for documents of no commercial value. Certain countries consider electronic media as documents. Visit ups.com/international to verify if your shipment is classified as a document.
- To qualify for the Letter rate, the UPS Express Envelope must weigh 8 oz. or less. UPS Express Envelopes weighing more than 8 oz. will be billed by weight.


Note: Express Envelopes are not recommended for shipments of electronic media containing sensitive personal information or breakable items. Do not send cash or cash equivalent.

WEIGHT: 0.1 LBS LTR 1 0
SHIP WT: LTR
DATE: 05 SEP 2018


BUREN BLVD
CA 92506-9171

REAU OF LAND MANAGMENT
ITED STATES DEPT. OF INTERIOR
N CENTRAL AVE

PHOENIX AZ 85004-4414



NEXT DAY AIR 1
MSG #: 1Z 2V2 41W 24 8485 9206



P/P
E REQUIRED

ISH 13.00N Z2P 450 03.5V 07/2018

ENVELOPE usage is limited to 5 items, and weight of shipment at facility where allowed by law, unless otherwise specified. UPS is not a forwarding agent for export countries. If required from the US, proper export documentation is required. Technology or software were exported from the US in accordance with the Export Administration Regulations. © 2018 UPS of America, Inc. 9505 0001 0001

Apply shipping documents on this side.

Do not use this envelope for:

- UPS Ground
- UPS Standard
- UPS 3 Day Select®
- UPS Worldwide Expedited®

Visit theupsstore.com to learn more about our Print & Business Services.

PHOENIX, ARIZONA

1 4 9 2 0 1 8

Authorized Date 10/17/2018

Instructions to Accounts AZ BLM REFUND \$30, TO SALLY TURLEY; FOR DUPLICATE PAYMENT, ON AMC368893, RECEIPT #4261390. RM

Login ID 6222

Entry Date 10/17/2018

Total Amount \$30.00

UNITED STATES
DEPARTMENT OF THE INTERIOR
BUREAU OF LAND MANAGEMENT
MAINTENANCE FEE WAIVER CERTIFICATION

1568

LAG

Amc 368893
284667

FORM APPROVED
OMB NO. 1004-0114
Expires: January 31, 2020

SEE INSTRUCTIONS ON PAGE 2


- This small miner waiver is filed for the assessment year beginning on September 1, 2018 and ending on September 1, 2019.
- The undersigned and all related parties owned ten or fewer mining claims, mill, or tunnel sites located and maintained on Federal lands in the United States of America on September 1, 2018.
- The undersigned have performed the assessment work required by law for each mining claim listed prior to filing this waiver and understand that by filing this form, the undersigned must file an affidavit of assessment work with the Bureau of Land Management (BLM) by the December 30th following the filing of this waiver.
- The undersigned understand that if the assessment work obligation has not yet come due under 30 U.S.C. 28 (for those claims in their first assessment year only), a notice of intent to hold reciting this condition must be recorded by the December 30th following the filing of this waiver.
- The undersigned understand that mill and tunnel sites may also be listed on this waiver and be waived from payment of the maintenance fee, and that a notice of intent to hold for these sites is required to be filed with the BLM by the December 30th following the filing of this waiver.
- The undersigned understand and acknowledge that pursuant to 43 U.S.C. 1212 and 18 U.S.C. 1001, the filing or recording of a false, fictitious, or fraudulent document with the BLM may result in a fine of up to \$250,000, a prison term not to exceed five years, or both.
- The mining claims, mill or tunnel sites for which this waiver from payment of the maintenance fees is requested are:

CLAIM OR SITE NAME	BLM RECORDATION SERIAL NUMBER
1. bold eye #1	Amc 368893
2. bold eye #1	Amc 368894
3. bold eye #3	Amc 284667
4.	
5.	
6.	
7.	
8.	
9.	
10.	

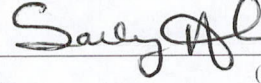
RECEIVED
BLM AZ STATE OFFICE
2018 SEP 11 P 2:31
PHOENIX, ARIZONA

The owner(s) (claimants) of the above mining claims and sites are:

Scott A Turley
(Owner's Name - Please Print)
19104 Ontario ave
(Owner's Mailing Address)


(Owner's Signature)
Riverside Ca 92508
(City) (State) (Zip Code)

Sally A Turley
(Owner's Name - Please Print)
19104 Ontario ave
(Owner's Mailing Address)


(Owner's Signature)
Riverside Ca 92508
(City) (State) (Zip Code)


(Owner's Name - Please Print)
(Owner's Mailing Address)


(Owner's Signature)
(City) (State) (Zip Code)

(Owner's Name - Please Print)
(Owner's Mailing Address)

(Owner's Signature)
(City) (State) (Zip Code)

(Continued on page 2)

483
RECEIVED
SEP 13 2018
BY: 

NWV


USED POSTMARK DATE FOR DATE OF ACTION

RECEIVED

2018 SEP 11 P 5 31

PHOENIX ARIZONA

**POSTMARKED
TIMELY**

UPS Worldwide ExpressSM
UPS 2nd Day Air[®]

1-800-PICK-UPS[®] (1-800-742-5877) or visit UPS.com[®].

Shipments for the letter rate, UPS Express Envelopes may only contain printed or written correspondence, urgent documents, and/or electronic media, and must not exceed 4 oz. or less. UPS Express Envelopes containing items other than...



SEE NOTICE ON REVERSE regarding UPS Terms, and notice of limitation of liability, which are covered by law, shipper authorizes UPS to act as forwarding agent for export control and customs purposes. If shipper from the US, shipper certifies that the commodities, technology or software were exported from the US in accordance with the Export Administration Regulations. Diversion contrary to law is prohibited. RRD 072 0718

isab
er Siz
paper
to return
use instr

is Green
suit of st

100% Recycled fiber
80% Post-Consumer

This envelope is for use

UPS Next Day Air[®]
UPS Worldwide Express[®]
All[®]


is envelope for:

SCOTT TURLEY
(951) 700-4979
THE UPS STORE #5567
STE 114
19069 VAN BUREN BLVD
RIVERSIDE CA 92508-9171

1 LBS 1 OF 1
SHP WT: 1 LBS
DATE: 21 AUG 2018

SHIP BUREAU OF LAND MANAGMENT
TO: UNITED STATES DEPT. OF INTERIOR
1 N CENTRAL AVE

PHOENIX AZ 85004-4414



AZ 850 9-10



UPS GROUND

TRACKING #: 1Z 2V2 41W 42 1735 5048



BILLING: P/P
SIGNATURE REQUIRED

ISH 13 00N 22P 450 03.EU 07/2018

RECEIVED
BLM AZ STATE OFFICE
2018 SEP 11 P 2:31
PHOENIX, ARIZONA

Serving you for more than 100 years



Turley
 19104 Ontario ave
 Riverside, Ca
 92508

Check here is this is a change of address.

Telephone: 951 780-4979

E-mail address: Sallyz+88@yahoo.com

AFFIDAVIT OF PERFORMANCE OF ANNUAL WORK

1. State of Arizona, County of La Paz ss:


2. I (Name) Scott + Sally Turley

3. Reside at (Address) _____

19104 Ontario ave
 City Riverside County Riverside

State Ca Zip 92508 being duly sworn, depose and say that I am a citizen of the United States, more than eighteen years of age, and that all of the facts set forth in this affidavit, subject to the provisions and penalties of 18 U.S.C. 1001 pertaining to the filing of false, fictitious, or fraudulent statements with the United States, are true and correct according to the best of my knowledge, information and belief.

4. Owner's name and address (If not shown in Items 1-3 above). _____




5. That I am personally acquainted with the mining claim(s). The work and improvements were made by and at the expense of the owner(s) of said claim(s). Said contiguous group of claims, listed on this document, are situated in the

_____ (optional) Mining District; _____ County, Arizona.

Line No.	AMC NUMBER	CLAIM/SITE NAME	COUNTY RECORDER DATA (If available)	TWP	RNG	SEC
1	284669	Gold Eye #3	88-2235	3N	20W	14
2	368893	Gold Eye #1		3N	20W	14
3	368994	Gold Eye #1		3N	20W	14
4						
5						
6						

Form: MCF108
 Revised July 2014
 Page 1 of 2



30

RECEIVED
BLM AZ STATE OFFICE
2010 SEP 11 P 2:32
PHOENIX, ARIZONA

BLM
Date
Stamp

7					
8					
9					
10					

6. That between the dates starting at 12 o'clock noon on September 1, 20 18 and ending at 12 o'clock noon on September 1, 20 19 at least \$ 500.00 dollars worth of work and improvements were done and performed upon said claim(s) or upon one or more of a contiguous group of claims for the benefit of all, wholly or partly outside of a contiguous group of claims for the benefit of all, not including the location work.

7. That the following persons were employed to perform the work and improvements described herein: _____
No one employed. Work done by owners.

8. That the work and improvements performed were: 200 hours of dry washing & reclamation. Clean up of scrap & trash, debris removal.


9. Dated: 8-10-18 Signature: Sally AD [Signature]

SUBSCRIBED AND SWORN TO before me, a Notary Public, this 12th day of August 2018

By: Scott Turkey and Sally Turkey

Notary Public Cortlin Cowie

My Commission Expires March 17, 2021



Bureau of Land Management
Arizona State Office
www.blm.gov/az

No. of Claims: 3 x \$10 = 30.00
 Check No.: 2106 Init. [Signature]
 Receipt No.: 4261045
 For BLM Use Only

JURAT

A notary public or other officer completing this certificate verifies only the identity of the individual who signed the document to which this certificate is attached, and not the truthfulness, accuracy, or validity of that document.

State of California

County of Riverside

Subscribed and sworn to (or affirmed) before me on this 12th day of August, 2018 by Cortlin Cowie Notary Public

proved to me on the basis of satisfactory evidence to be the person (s) who appeared before me.

Cortlin Cowie

Signature

(Seal)



OPTIONAL INFORMATION

DESCRIPTION OF THE ATTACHED DOCUMENT

Affidavit of Performance
(Title or description of attached document)

of annual work
(Title or description of attached document continued)

Number of Pages 2 Document Date _____

Additional information _____

INSTRUCTIONS

The wording of all Jurats completed in California after January 1, 2015 must be in the form as set forth within this Jurat. There are no exceptions. If a Jurat to be completed does not follow this form, the notary must correct the verbiage by using a jurat stamp containing the correct wording or attaching a separate jurat form such as this one which does contain the proper wording. In addition, the notary must require an oath or affirmation from the document signer regarding the truthfulness of the contents of the document. The document must be signed AFTER the oath or affirmation. If the document was previously signed, it must be re-signed in front of the notary public during the jurat process.

- State and county information must be the state and county where the document signer(s) personally appeared before the notary public.
- Date of notarization must be the date the signer(s) personally appeared which must also be the same date the jurat process is completed.
- Print the name(s) of the document signer(s) who personally appear at the time of notarization.
- Signature of the notary public must match the signature on file with the office of the county clerk.
- The notary seal impression must be clear and photographically reproducible. Impression must not cover text or lines. If seal impression smudges, re-seal if a sufficient area permits, otherwise complete a different jurat form.
 - ❖ Additional information is not required but could help to ensure this jurat is not misused or attached to a different document.
 - ❖ Indicate title or type of attached document, number of pages and date.
- Securely attach this document to the signed document with a staple.

United States Department of the Interior
Bureau of Land Management
 DIV OF LANDS, MINRLS & ENERGY
 ONE N CENTRAL AVE
 PHOENIX, AZ 85004 -4427
 Phone: 602-417-9200

Receipt

No: 4261045

Transaction #: 4376678	
Date of Transaction: 09/12/2018	
CUSTOMER:	
SCOTT TURLEY 19104 ONTARIO AVE RIVERSIDE, CA 92508-9427 US	

LINE #	QTY	DESCRIPTION	REMARKS	UNIT PRICE	TOTAL
1	1.00	LOCATABLE MINERALS / MINING CLAIMS- NOT NEW-UNADJUD, ONE AUTH NO. ONLY / MINING CLAIM MONEY RECEIVED CASES: AMC284669/\$30.00	2018 POL & 2019 WAIV (3)	- n/a -	30.00
TOTAL:					\$30.00

PAYMENT INFORMATION					
1	AMOUNT:	30.00	POSTMARKED:	N/A	
	TYPE:	CHECK	RECEIVED:	09/11/2018	
	CHECK NO:	2106			
	NAME:	TURLEY, SCOTT 19104 ONTARIO AVE RIVERSIDE CA 92508-9427 US			

REMARKS

This receipt was generated by the automated BLM Collections and Billing System and is a paper representation of a portion of the official electronic record contained therein.

Call 1-800-PICK-UPS® (1-800-742-5877) or visit UPS.com®.

This envelope is for use

UPS Next Day Air®
UPS Worldwide Express®
UPS Air®

envelope for:

SCOTT TURLEY
(951) 788-4879
THE UPS STORE #5567
STE 114
19089 VAN BUREN BLVD
RIVERSIDE CA 92508-9171

1 LBS 1 OF 1
SHIP WT: 1 LBS
DATE: 21 AUG 2018

SHIP BUREAU OF LAND MANAGEMENT
TO: UNITED STATES DEPT. OF INTERIOR
1 N CENTRAL AVE

PHOENIX AZ 85004-4414



AZ 850 9-10



UPS GROUND

TRACKING #: 1Z 2V2 41W 42 1735 5048



BILLING: P/P
SIGNATURE REQUIRED

13H 13.00N 22P 450 03.EU 07/2018

SEE NOTICE ON REVERSE regarding UPS terms, and notice of limitation of liability. When entered by user, shippers authorize UPS to act as forwarding agent for export control purposes. Shippers certify that the commodities, technology or software were exported from the U.S. in accordance with the Export Administration Regulations. 48CFR 121.11

Domestic Shipments

- To qualify for the Letter rate, UPS Express Envelopes may only contain correspondence, urgent documents, and/or electronic media and must weigh 8 oz. or less. UPS Express Envelopes containing items other than those listed on the back of the envelope are not eligible for the Letter rate.

International Shipments

- The UPS Express Envelope Letter rate is available for international shipments to certain countries. Certain countries may require a customs form. Visit ups.com/international for more information.
- To qualify for the Letter rate, the contents must be valued at \$500 or less.

Note: Express Envelopes containing sensitive or cash equivalent.

Reusable Letter Size

Reduce paper either to return or See reuse instructions

Decision Green

Decision Green our pursuit of sustainable material and is both reusable and recyclable.

100% Recycled fiber
80% Post-Consumer

POSTMARKED
TIMELY


Serving you for more than 100 years
United Parcel Service.



International Shipping Notice - Carriage hereunder may be subject to the rules relating to liability and other terms and/or conditions established by the Convention for the Unification of Certain Rules Relating to International Carriage by Air (the "Warsaw Convention") and/or the Convention on the Contract for the International Carriage of Goods by Road (the "CMR Convention"), these commodities, technology or software were exported from the U.S. in accordance with the Export Administration Regulations. Diversion contrary to U.S. law prohibited.

010195112 4/14 PAC United Parcel Service

Reusable Express Envelope



WE ♻️ LOGISTICS™



Attached to 68

UNITED STATES
 DEPARTMENT OF THE INTERIOR
 BUREAU OF LAND MANAGEMENT
MAINTENANCE FEE WAIVER CERTIFICATION

FORM APPROVED
 OMB NO. 1004-0114
 Expires: January 31, 2020

SEE INSTRUCTIONS ON PAGE 2

- This small miner waiver is filed for the assessment year beginning on September 1, 2018 and ending on September 1, 2019.
- The undersigned and all related parties owned ten or fewer mining claims, mill, or tunnel sites located and maintained on Federal lands in the United States of America on September 1, 2018.
- The undersigned have performed the assessment work required by law for each mining claim listed prior to filing this waiver and understand that by filing this form, the undersigned must file an affidavit of assessment work with the Bureau of Land Management (BLM) by the December 30th following the filing of this waiver.
- The undersigned understand that if the assessment work obligation has not yet come due under 30 U.S.C. 28 (for those claims in their first assessment year only), a notice of intent to hold reciting this condition must be recorded by the December 30th following the filing of this waiver.
- The undersigned understand that mill and tunnel sites may also be listed on this waiver and be waived from payment of the maintenance fee, and that a notice of intent to hold for these sites is required to be filed with the BLM by the December 30th following the filing of this waiver.
- The undersigned understand and acknowledge that pursuant to 43 U.S.C. 1212 and 18 U.S.C. 1001, the filing or recording of a false, fictitious, or fraudulent document with the BLM may result in a fine of up to \$250,000, a prison term not to exceed five years, or both.
- The mining claims, mill or tunnel sites for which this waiver from payment of the maintenance fees is requested are:

CLAIM OR SITE NAME	BLM RECORDATION SERIAL NUMBER
1. <u>Goldeye #1</u>	<u>Amc 368893</u>
2. <u>Goldeye #1</u>	<u>Amc 368894</u>
3. <u>Goldeye #3</u>	<u>Amc 368864</u>
4.	
5.	
6.	
7.	
8.	
9.	
10.	

RECEIVED
 BLM AT STATE OFFICE
 PHOENIX, ARIZONA
 20 SEP -6 P 1:42

The owner(s) (claimants) of the above mining claims and sites are:

Scott A Turley
 (Owner's Name - Please Print)
19104 Ontario ave
 (Owner's Mailing Address)

(Owner's Signature)
Riverside CA 92508
 (City) (State) (Zip Code)

Sally A Turley
 (Owner's Name - Please Print)
19104 Ontario ave
 (Owner's Mailing Address)

Sally A Turley
 (Owner's Signature)
Riverside CA 92508
 (City) (State) (Zip Code)

 (Owner's Name - Please Print)

 (Owner's Mailing Address)

 (Owner's Signature)
 _____ (City) _____ (State) _____ (Zip Code)

 (Owner's Name - Please Print)

 (Owner's Mailing Address)

 (Owner's Signature)
 _____ (City) _____ (State) _____ (Zip Code)

(Continued on page 2)

#4261390

4-5-18

RECEIVED
BLM AZ STATE OFFICE
2018 SEP - 6 P 1:41
PHOENIX, ARIZONA

To whom it may concern

I originally sent in my maintenance waiver fee papers on 8-21-18. On 8-30-18 I checked on it & they stated it was lost & now they are investigating it. So I am resending paperwork & payment.

Attached is the receipt from UPS & tracking information. Along with my paperwork.

Please let me know if there is any problem with our claims.

Sally Turkey
Sally Ade

951 543-262

Turley
19104 Ontario ave
Riverside, Ca
92508

Check here is this is a change of address.

Telephone: 951 780-4979

E-mail address: Sallyz+88@yahoo.com

AFFIDAVIT OF PERFORMANCE OF ANNUAL WORK

1. State of Arizona, County of La Paz ss:

2. I (Name) Scott + Sally Turley

3. Reside at (Address) _____

19104 Ontario ave
City Riverside County Riverside

State Ca Zip 92508 being duly sworn, depose and say that I am a citizen of the United States, more than eighteen years of age, and that all of the facts set forth in this affidavit, subject to the provisions and penalties of 18 U.S.C. 1001 pertaining to the filing of false, fictitious, or fraudulent statements with the United States, are true and correct according to the best of my knowledge, information and belief.

4. Owner's name and address (if not shown in Items 1-3 above) _____

RECEIVED
BLM AZ STATE OFFICE
2018 SEP - 6 P 1:42
PHOENIX, ARIZONA
BLM
Date
Stamp

5. That I am personally acquainted with the mining claim(s). The work and improvements were made by and at the expense of the owner(s) of said claim(s). Said contiguous group of claims, listed on this document, are situated in the

_____ (optional) Mining District; _____ County, Arizona.

Line No.	AMC NUMBER	CLAIM/SITE NAME	COUNTY RECORDER DATA (if available)	TWP	RNG	SEC
1	284669	Gold Eye #3	88-2235	3N	20W	14
2	368893	Gold Eye #1		3N	20W	14
3	368994	Gold Eye #1		3N	20W	14
4						
5						
6						

30

RECEIVED
BLM AZ STATE OFFICE
2018 SEP - 6 P 1:42
PHOENIX, ARIZONA
BLM
Date
Stamp

7					
8					
9					
10					

6. That between the dates starting at 12 o'clock noon on September 1, 20 18 and ending at 12 o'clock noon on September 1, 20 19 at least \$ 500.00 dollars worth of work and improvements were done and performed upon said claim(s) or upon one or more of a contiguous group of claims for the benefit of all, wholly or partly outside of a contiguous group of claims for the benefit of all, not including the location work.

7. That the following persons were employed to perform the work and improvements described herein: No one employed. Work done by owners.

8. That the work and improvements performed were: 200 hours of dry washing & reclamation. Clean up of scrap & trash debris & removal.

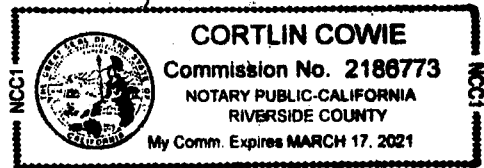
9. Dated: 8-10-18 Signature: Sally [Signature]

SUBSCRIBED AND SWORN TO before me, a Notary Public, this 12th day of August 20 18

By: Scott Turkey and Sally Turkey

Notary Public Cortli Corvici

My Commission Expires March 17, 2021



Bureau of Land Management
Arizona State Office
www.blm.gov/az

No. of Claims: _____ x \$10 = _____
 Check No.: _____ Init. _____
 Receipt No.: 4261390
 For BLM Use Only

JURAT

A notary public or other officer completing this certificate verifies only the identity of the individual who signed the document to which this certificate is attached, and not the truthfulness, accuracy, or validity of that document.

State of California

County of Riverside

Subscribed and sworn to (or affirmed) before me on this 12th day of August,
20 18 by Cortlin Cowie Notary Public

proved to me on the basis of satisfactory evidence to be the person(s) who appeared before me.

Cortlin Cowie

Signature

(Seal)



OPTIONAL INFORMATION

DESCRIPTION OF THE ATTACHED DOCUMENT

Affidavit of Performance
(Title or description of attached document)

of annual work
(Title or description of attached document continued)

Number of Pages 2 Document Date _____

Additional information _____

INSTRUCTIONS

The wording of all Jurats completed in California after January 1, 2015 must be in the form as set forth within this Jurat. There are no exceptions. If a Jurat to be completed does not follow this form, the notary must correct the verbiage by using a jurat stamp containing the correct wording or attaching a separate jurat form such as this one which does contain the proper wording. In addition, the notary must require an oath of affirmation from the document signer regarding the truthfulness of the contents of the document. The document must be signed AFTER the oath or affirmation. If the document was previously signed, it must be re-signed in front of the notary public during the jurat process.

- State and county information must be the state and county where the document signer(s) personally appeared before the notary public.
- Date of notarization must be the date the signer(s) personally appeared which must also be the same date the jurat process is completed.
- Print the name(s) of the document signer(s) who personally appear at the time of notarization.
- Signature of the notary public must match the signature on file with the office of the county clerk.
- The notary seal impression must be clear and photographically reproducible. Impression must not cover text or lines. If seal impression smudges, re-seal if a sufficient area permits, otherwise complete a different jurat form.
 - ❖ Additional information is not required but could help to ensure this jurat is not misused or attached to a different document.
 - ❖ Indicate title or type of attached document, number of pages and date.
- Securely attach this document to the signed document with a staple.

Shipment Receipt: Page #1 of 1

THIS IS NOT A SHIPPING LABEL. PLEASE SAVE FOR YOUR RECORDS.

SHIP DATE:
TUES 21 AUG 2018

EXPECTED DELIVERY DATE:
THUR 23 AUG 2018 EOD

SHIP FROM:
SCOTT TURLEY
19104 ONTARIO AVE
RIVERSIDE CA 92508-9169
(951) 780-4979

SHIP TO:
UNITED STATES DEPT. OF INTERIOR
BUREAU OF LAND MANAGEMENT
1 N CENTRAL AVE
PHOENIX AZ 85004-4414
BUSINESS

SHIPPED THROUGH:
THE UPS STORE #5567
RIVERSIDE, CA 92508-9171
(951) 780-9394

SHIPMENT INFORMATION:
UPS GROUND COMMERCIAL
0 LBS 0.9 OZ ACTUAL WT
1.00 LBS BILLABLE WT
DIMS: 12.00X10.00X1.00 IN
SIG REG (W/DELU CONFIRM)

TRACKING NUMBER: 1Z2V241W4217355048
SHIPMENT ID: MMPADENYUX075
SHIP REF 1: - -
SHIP REF 2: - -

DESCRIPTION OF GOODS:
DOCS

SHIPMENT CHARGES:
GROUND COMMERCIAL 9.94
SERVICE OPTIONS 5.00
CHS PROCESSING FEE 0.20

TOTAL \$15.14

COMPLETE ONLINE TRACKING: ENTER THIS ADDRESS IN YOUR WEB BROWSER TO TRACK:
[HTTP://THEUPSSTORE.COM](http://theupsstore.com) (SELECT TRACKING, ENTER SHIPMENT ID #) SHIPMENT
QUESTIONS? CONTACT SHIPPED THROUGH ABOVE.

877 742 5877

Everyone needs a helping hand now and then.
Join our FREE email program

FOR GREAT OFFERS AND RESOURCES VISIT WWW.THEUPSSTORE.COM/EMAIL

SHIPMENTID: MMPADENYUX075




Powered by iShip(r)
08/21/2018 02:17 PM Pacific Time N

The UPS Store




SEE NOTICE ON REVERSE regarding UPS Terms, and notice of limitation of liability. Where allowed by law, shipper authorizes UPS to act as forwarding agent for export control and customs purposes. If exported from the US, shipper certifies that the commodities, technology or software were exported from the US in accordance with the Export Administration Regulations. Diversion contrary to law is prohibited

RRD RF2 0718



RECEIVED
BLM AZ STAFF OFFICE
2018 SEP - 6 P 1:41
PHOENIX, ARIZONA

The UPS Store



Track a Package

Enter Tracking Number

1z2v241w4217355048

SUBMIT

Tracking Detail

Package Status:

We've begun an investigation to locate the package.

Last Scan:

8/30/2018 6:02 PM

Delivered To:

PHOENIX, AZ

Delivered Date:

Delivery Time:

Delivery Location:

Signed By:

Carrier:

RECEIVED
BLM AZ STATE OFFICE
2018 SEP - 6 P 1:42
PHOENIX, ARIZONA

UPS

Expected:

Package Process

Location

Date/Time

Activity

Details

Location:

Date/Time:

Activity:

Details:

PHOENIX, AZ 850044414 US

Thursday, August 30, 2018 6:02 PM

We've begun an investigation to locate the package.

Location:

Date/Time:

Activity:

Details:

US

Tuesday, August 21, 2018 5:35 PM

Order Processed: Ready for UPS

RECEIVED
BLM AZ STATE OFFICE
2018 SEP - 6 P 1:42
PHOENIX, ARIZONA

This page leverages pop-ups, so please make sure you have pop-ups turned on in your browser, or you can use [this link](#).

United States Department of the Interior
Bureau of Land Management
 DIV OF LANDS, MINRLS & ENERGY
 ONE N CENTRAL AVE
 PHOENIX, AZ 85004 -4427
 Phone: 602-417-9200

Receipt

No: 4261390

Transaction #: 4377023	
Date of Transaction: 09/12/2018	
CUSTOMER:	
SALLY TURLEY 19104 ONTARIO AVE RIVERSIDE, CA 92508-9427 US	

LINE #	QTY	DESCRIPTION	REMARKS	UNIT PRICE	TOTAL
1	1.00	LOCATABLE MINERALS / MINING CLAIMS- NOT NEW-UNADJUD, ONE AUTH NO. ONLY / MINING CLAIM MONEY RECEIVED CASES: AMC368893/\$30.00	POL 2018/3 WAV	- n/a -	30.00
TOTAL:					\$30.00

DUPLICATE PAYMENT REFUNDS PROCESSED 10/17/2018. pm

PAYMENT INFORMATION			
1	AMOUNT:	30.00	POSTMARKED: N/A
	TYPE:	CHECK	RECEIVED: 09/06/2018
	CHECK NO:	2107	
	NAME:	TURLEY, SALLY 19104 ONTARIO AVE RIVERSIDE CA 92508-9427 US	


REMARKS
PLEASE REVIEW DOCUMENTATION PROVIDED BY CLAIMANT/ THANK YOU

This receipt was generated by the automated BLM Collections and Billing System and is a paper representation of a portion of the official electronic record contained therein.

The UPS Store®



Address envelope



Print & Business Services • theupsstore.com • theupsstorefranchise.com

Extremely Urgent

This envelope is for use with the following services:

UPS Next Day Air®
UPS Worldwide Express™
UPS 2nd Day Air®

Visit theupsstore.com or call 1-800-PICK-UPS® (1-800-742-5877) to find a location near you.

Domestic Shipments

- To qualify for the Letter rate, UPS Express Envelopes may only contain correspondence, urgent documents, and/or electronic media, and must weigh 8 oz. or less. UPS Express Envelopes containing items other than those listed or weighing more than 8 oz. will be billed by weight.

International Shipments

- The UPS Express Envelope may be used only for documents of no commercial value. Certain countries consider electronic media as documents. Visit ups.com/importexport to verify if your shipment is classified as a document.
- To qualify for the Letter rate, the UPS Express Envelope must weigh 8 oz. or less. UPS Express Envelopes weighing more than 8 oz. will be billed by weight.


Note: Express Envelopes are not recommended for shipments of electronic media containing sensitive personal information or breakable items. Do not send cash or cash equivalent.

0.1 LBS LTR 1 0
SHP WT: LTR
DATE: 05 SEP 2018


LEY
-4979
TORE #5567

BUREN BLVD
CA 92508-9171

REAU OF LAND MANAGMENT
ITED STATES DEPT. OF INTERIOR
N CENTRAL AVE

PHOENIX AZ 85004-4414
AZ 850 9-10


NEXT DAY AIR 1
WG #: 1Z 2V2 41W 24 8485 9206



P/P
E REQUIRED

ISH 13.00H ZPP 450 03.SU 07/2018
DISCLAIMER regarding UPS terms, and notice of limitation of liability. Where allowed by law, shippers authorize UPS to act as forwarding agent for export control items. If reported from the US, shipper certifies that the commodity, technology or software were exported from the US in accordance with the Export Administration regulation contrary to law is prohibited. 880 R72 071F

Apply shipping documents on this side.

Do not use this envelope for:

- UPS Ground**
- UPS Standard**
- UPS 3 Day Select®**
- UPS Worldwide Expedited®**

Visit theupsstore.com to learn more about our Print & Business Services.

PHOENIX, ARIZONA
14:11 P 9-03S 0107
2018 SEP -6 P

Extremely Urgent

This envelope is for use with the following services: **UPS Next Day Air®**
UPS Worldwide ExpressSM
UPS 2nd Day Air®

Visit theupsstore.com or call **1-800-PICK-UPS®** (1-800-742-5877) to find a location near you.

Apply shipping documents on this side.

Do not use this envelope for:

UPS Ground
UPS Standard
UPS 3 Day Select®
UPS Worldwide Expedited®

Visit theupsstore.com to learn more about our Print & Business Services.

Domestic Shipments

- To qualify for the Letter rate, UPS Express Envelopes may only contain correspondence, urgent documents, and/or electronic media, and must weigh 8 oz. or less. UPS Express Envelopes containing items other than those listed or weighing more than 8 oz. will be billed by weight.

International Shipments

- The UPS Express Envelope may be used only for documents of no commercial value. Certain countries consider electronic media as documents. Visit ups.com/importexport to verify if your shipment is classified as a document.
- To qualify for the Letter rate, the UPS Express Envelope must weigh 8 oz. or less. UPS Express Envelopes weighing more than 8 oz. will be billed by weight.

Note: Express Envelopes are not recommended for shipments of electronic media containing sensitive personal information or breakable items. Do not send cash or cash equivalent.

0.1 LBS LTR 1 0
SHIP LTR
DATE: 05 SEP 2018


LEY
-4979
TORE #5567

BUREN BLVD
CA 92508-9171

REAU OF LAND MANAGEMENT
ITED STATES DEPT. OF INTERIOR
N CENTRAL AVE

PHOENIX AZ 85004-4414


AZ 850 9-10



NEXT DAY AIR

1

Q# #: 1Z 2V2 41W 24 8485 9206



P/P
E. REQUIRED

EXCEEDING UPS TERMS, AND NOTICE OF LIMITATION OF LIABILITY. WHERE ALLOWED BY LAW, JAPAN AIRLINES (JAL) IS AN IRREVOCABLE AGENT FOR EXPORT CARRIER. IF EXPORTED FROM THE U.S., THIS SERVICE CARRIES THE COMMODITIES, TECHNOLOGY OR SOFTWARE EXPORTED FROM THE U.S. IN ACCORDANCE WITH THE EXPORT ADMINISTRATION REGULATIONS (EAR) OF THE U.S. DEPARTMENT OF COMMERCE. ©2018 UPS. ALL RIGHTS RESERVED.

2018 SEP - 6 P 1:41
PHOENIX, ARIZONA

10/17/2018

Reversal Confirmation

Authorized Date 10/17/2018

Instructions to Accounts AZ BLM REFUND \$30, TO SALLY TURLEY; FOR DUPLICATE PAYMENT, ON
AMC368893, RECEIPT #4261390. RM

Login ID 6222

Entry Date 10/17/2018

Total Amount \$30.00

UNITED STATES
DEPARTMENT OF THE INTERIOR
BUREAU OF LAND MANAGEMENT
MAINTENANCE FEE WAIVER CERTIFICATION

95

Amc 284667
FORM APPROVED
OMB NO. 1004-0114
Expires: January 31, 2020

Amc 368893

SEE INSTRUCTIONS ON PAGE 2

1. This small miner waiver is filed for the assessment year beginning on September 1, 2017 and ending on September 1, 2018.
2. The undersigned and all related parties owned ten or fewer mining claims, mill, or tunnel sites located and maintained on Federal lands in the United States of America on September 1, 2017.
3. The undersigned have performed the assessment work required by law for each mining claim listed prior to filing this waiver and understand that by filing this form, the undersigned must file an affidavit of assessment work with the Bureau of Land Management (BLM) by the December 30th following the filing of this waiver.
4. The undersigned understand that if the assessment work obligation has not yet come due under 30 U.S.C. 28 (for those claims in their first assessment year only), a notice of intent to hold reciting this condition must be recorded by the December 30th following the filing of this waiver.
5. The undersigned understand that mill and tunnel sites may also be listed on this waiver and be waived from payment of the maintenance fee, and that a notice of intent to hold for these sites is required to be filed with the BLM by the December 30th following the filing of this waiver.
6. The undersigned understand and acknowledge that pursuant to 43 U.S.C. 1212 and 18 U.S.C. 1001, the filing or recording of a false, fictitious, or fraudulent document with the BLM may result in a fine of up to \$250,000, a prison term not to exceed five years, or both.
7. The mining claims, mill or tunnel sites for which this waiver from payment of the maintenance fees is requested are:

CLAIM OR SITE NAME	BLM RECORDATION SERIAL NUMBER
1. Goldeye #1	Amc 368893
2. Goldeye #1	Amc 368894
3. Goldeye #3	Amc 284667
4.	
5.	
6.	
7.	
8.	
9.	
10.	

The owner(s) (claimants) of the above mining claims and sites are:

<p>Scott A Turley ✓ (Owner's Name - Please Print) 19104 Ontario ave (Owner's Mailing Address)</p>	<p><i>Scott A Turley</i> (Owner's Signature) Riverside Ca 92508 (City) (State) (Zip Code)</p>
<p>Sally A Turley ✓ (Owner's Name - Please Print) 19104 Ontario ave (Owner's Mailing Address)</p>	<p><i>Sally A Turley</i> (Owner's Signature) Riverside Ca 92508 (City) (State) (Zip Code)</p>
<p>_____ (Owner's Name - Please Print) _____ (Owner's Mailing Address)</p>	<p>_____ (Owner's Signature) _____ (City) (State) (Zip Code)</p>
<p>_____ (Owner's Name - Please Print) _____ (Owner's Mailing Address)</p>	<p>_____ (Owner's Signature) _____ (City) (State) (Zip Code)</p>

RECEIVED
 BLM AZ STATE OFFICE
 PHOENIX, ARIZONA
 2017 SEP 19 P 1:21

Ac 247 removed
 ENTERED SEP 19 2017 (City)
 WVR CURED ps

(Continued on page 2)

NW CHECK
3 EACH

(Owner's Name - Please Print)	(Owner's Signature)
(Owner's Mailing Address)	(City) (State) (Zip Code)
(Owner's Name - Please Print)	(Owner's Signature)
(Owner's Mailing Address)	(City) (State) (Zip Code)
(Owner's Name - Please Print)	(Owner's Signature)
(Owner's Mailing Address)	(City) (State) (Zip Code)
(Owner's Name - Please Print)	(Owner's Signature)
(Owner's Mailing Address)	(City) (State) (Zip Code)

18 U.S.C. 1001 and 43 U.S.C. 1212 make it a crime for any person knowingly and willfully to make to any department or agency of the United States any false, fictitious or fraudulent statements or representations as to any matter within its jurisdiction.

INSTRUCTIONS

1. This certification is made under the provisions of 43 U.S.C. § 1744 and 30 U.S.C. §28-28k and the regulations thereunder (43 CFR Part 3830).
2. The claimant(s) must fill in the dates in paragraph 1 for the beginning and ending of the assessment year for which this waiver is sought.
3. The claimant(s) must fill in the date in paragraph 2 for the beginning of the assessment year for which this waiver is sought.
4. All claim and site names and BLM serial numbers must be listed for the mining claims, mill sites, and tunnel sites for which the waiver is sought.
5. All owners of the mining claims, mill sites, and tunnel sites and their addresses must be given.
6. This waiver form must be signed by all the claimants or their designated agent, in original form. If an agent is designated, a notarized designation of agent, signed by all of the claimants with proper address given, must be submitted with this waiver.
7. This form must be filed no later than September 1st for the upcoming assessment year in the BLM State Office where the mining claims or sites are recorded, or the waiver cannot be granted by the BLM. (Example: To obtain a waiver for the assessment year 2012, which begins on September 1, 2011, you must qualify for and file for a waiver no later than September 1, 2011, in the proper BLM State Office.)
8. For all mining claims which require assessment work, you must record an affidavit of labor on or before the December 30th immediately following the filing of this waiver. For all other mining claims or sites waived, you must record a notice of intent to hold on or before the December 30th immediately following the filing of this waiver.
9. Mill and tunnel sites may also be listed on this waiver and be waived from payment of the maintenance fee. A notice of intent to hold for these sites is required to be filed by the December 30th following the filing of this waiver.

FOR OFFICIAL USE ONLY

RECEIVED
BLM STATE OFFICE
PHOENIX, ARIZONA
2011 SEP 19 P 1:22

NOTICES

The Privacy Act and 43 CFR 2.223(d) require that you be furnished the following information in connection with the information requested by this form.

AUTHORITY: 30 U.S.C. 28f and 43 CFR part 3835 permit collection of the information requested by this form.

PRINCIPAL PURPOSE: The BLM will use the information you provide to verify that the owner(s) (claimants(s)) of a mining claim has/have complied with 30 U.S.C. 28f and 43 CFR part 3835 and is/are entitled to perform assessment work in lieu of paying the maintenance fee for the mining claims listed on this form.

ROUTINE USES: The BLM will only disclose this information in accordance with the provisions at 43 CFR 2.231(b) and (c).

EFFECT OF NOT PROVIDING INFORMATION: Disclosure of the requested information is required by 30 U.S.C. 28f and 43 CFR part 3835 for those claimants qualified to request the small miner waiver allowed. Failure to submit all the requested information or to complete this form will delay the BLM's processing of the form and may preclude the BLM's acceptance of the maintenance fee waiver request, which may result in forfeiture of the mining claim or site by the claimant.

The Paperwork Reduction Act requires us to inform you that:

The BLM collects this information to determine whether or not you are qualified for waiver of maintenance fees.

Submission of the requested information is necessary to obtain or retain a benefit.

You do not have to respond to this or any other Federal agency-sponsored information collection unless it displays a currently valid OMB control number.

BURDEN HOURS STATEMENT: Public reporting burden for this form is estimated to average 20 minutes per response, including the time for reviewing instructions, gathering and maintaining data, and completing and reviewing the form. You may submit comments regarding the burden estimate or any other aspect of this form to: U.S. Department of the Interior, Bureau of Land Management (1004-0114), Bureau Information Collection Clearance Officer (WO-630), Mail Stop 401 LS, 1849 C St., N.W., Washington, D.C. 20240.

PHOENIX, ARIZONA

2011 SEP 19 P 1:22

RECEIVED
BLM AZ STATE OFFICE

Sally Turley
19104 Ontario ave
Riverside Ca
92508

SH BERNARDINO CA 924

14 SEP 2017 PM 7 L



RECEIVED
BLM AZ STATE OFFICE

2017 SEP 19 P 1:21

PHOENIX, ARIZONA
United States


Dept of the Interior

BLM
Div of lands + minerals + energy

One N. Central ave

Attention Pauline

Phoenix AZ
85004-442700



Sally Turley
19104 Ontario ave
Riverside Ca
92508

SM BERNARDINO CA 924

14 SEP 2017 PM 7 L



RECEIVED
BLM AZ STATE OFFICE

2017 SEP 19 P 1:21

PHOENIX, ARIZONA
United States


Dept of the Interior

BLM
Div of lands + minerals + energy

One N. Central ave

Attention Pauline

Phoenix AZ
85004-442700



95

AMC 368893

MAINTENANCE FEE WAIVER CERTIFICATION

FORM APPROVED OMB NO. 1004-0114

Expires: AMC 284667

SEE INSTRUCTIONS ON PAGE 2

- 1. This small miner waiver is filed for the assessment year beginning on September 1, 2017 and ending on September 1, 2018.
2. The undersigned and all related parties owned ten or fewer mining claims, mill, or tunnel sites located and maintained on Federal lands in the United States of America on September 1, 2017.
3. The undersigned have performed the assessment work required by law for each mining claim listed prior to filing this waiver and understand that by filing this form, the undersigned must file an affidavit of assessment work with the Bureau of Land Management (BLM) by the December 30th following the filing of this waiver.
4. The undersigned understand that if the assessment work obligation has not yet come due under 30 U.S.C. 28 (for those claims in their first assessment year only), a notice of intent to hold reciting this condition must be recorded by the December 30th following the filing of this waiver.
5. The undersigned understand that mill and tunnel sites may also be listed on this waiver and be waived from payment of the maintenance fee, and that a notice of intent to hold for these sites is required to be filed with the BLM by the December 30th following the filing of this waiver.
6. The undersigned understand and acknowledge that pursuant to 43 U.S.C. 1212 and 18 U.S.C. 1001, the filing or recording of a false, fictitious, or fraudulent document with the BLM may result in a fine of up to \$250,000, a prison term not to exceed five years, or both.
7. The mining claims, mill or tunnel sites for which this waiver from payment of the maintenance fees is requested are:

Table with 2 columns: CLAIM OR SITE NAME, BLM RECORDATION SERIAL NUMBER. Contains handwritten entries for Gold eye #1, #2, and #3 with corresponding AMC numbers.

The owner(s) (claimants) of the above mining claims and sites are:

Scott A Turley (Owner's Name - Please Print)
19104 Ontario ave (Owner's Mailing Address)

Riverside Ca 92508 (City, State, Zip Code)

Sally A Turley (Owner's Name - Please Print)
19104 Ontario ave (Owner's Mailing Address)

Riverside Ca 92508 (City, State, Zip Code)

ENTERED AC 483/AC 247 AUG 30 2017 BY: PB (Owner's Name - Please Print, Owner's Mailing Address)

Riverside Ca 92508 (City, State, Zip Code)

(Owner's Name - Please Print) (Owner's Mailing Address)

(City) (State) (Zip Code)

(Continued on page 2)

AC 247 entered NO EXP DATE ON MWR FORM

NW(3)

RECEIVED BLM AZ STATE OFFICE PHOENIX, ARIZONA 2017 JUL 26 3:00

UNITED STATES DEPARTMENT OF THE INTERIOR
BUREAU OF LAND MANAGEMENT

MC NATIONWIDE CLAIMANT LISTING
August 30, 2017

Cust	AZ CLAIMANT	National Total
TURLEY SALLY A 19104 ONTARIO AVE RIVERSIDE, CA 92508-9427	3	3
TURLEY SCOTT A 19104 ONTARIO AVE RIVERSIDE, CA 92508-9427	3	3

UNITED STATES
DEPARTMENT OF THE INTERIOR
BUREAU OF LAND MANAGEMENT

180

Amc 368893
Amc 284667

MAINTENANCE FEE WAIVER CERTIFICATION

ADD

FORM APPROVED
OMB NO. 1004-0114
Expires: October 31, 2016

SEE INSTRUCTIONS ON PAGE 2

- This small miner waiver is filed for the assessment year beginning on September 1, 2014 and ending on September 1, 2015.
- The undersigned and all related parties owned ten or fewer mining claims, mill, or tunnel sites located and maintained on Federal lands in the United States of America on September 1, 2014.
- The undersigned have performed the assessment work required by law for each mining claim listed prior to filing this waiver and understand that by filing this form, the undersigned must file an affidavit of assessment work with the Bureau of Land Management (BLM) by the December 30th following the filing of this waiver.
- The undersigned understand that if the assessment work obligation has not yet come due under 30 U.S.C. 28 (for those claims in their first assessment year only), a notice of intent to hold reciting this condition must be recorded by the December 30th following the filing of this waiver.
- The undersigned understand that mill and tunnel sites may also be listed on this waiver and be waived from payment of the maintenance fee, and that a notice of intent to hold for these sites is required to be filed with the BLM by the December 30th following the filing of this waiver.
- The undersigned understand and acknowledge that pursuant to 43 U.S.C. 1212 and 18 U.S.C. 1001, the filing or recording of a false, fictitious, or fraudulent document with the BLM may result in a fine of up to \$250,000, a prison term not to exceed five years, or both.
- The mining claims, mill or tunnel sites for which this waiver from payment of the maintenance fees is requested are:

CLAIM OR SITE NAME	BLM RECORDATION SERIAL NUMBER
1. Goldeye #1	Amc # 368893 ✓
2. Goldeye #1	Amc # 368894
3. Goldeye #3	Amc # 284669
4.	
5.	
6.	
7.	
8.	
9.	
10.	

RECEIVED
BLM AZ STATE OFFICE
2014 AUG -7 P 1:21
PHOENIX, ARIZONA

The owner(s) (claimants) of the above mining claims and sites are:

Scott A Turley
(Owner's Name - Please Print)
19104 Ontario ave
(Owner's Mailing Address)


(Owner's Signature)
Riverside Ca 92508
(City) (State) (Zip Code)

Sally A Turley
(Owner's Name - Please Print)
19104 Ontario ave
(Owner's Mailing Address)


(Owner's Signature)
Riverside Ca 92508
(City) (State) (Zip Code)

(Owner's Name - Please Print)

(Owner's Mailing Address)

(Owner's Signature)

(City) (State) (Zip Code)

(Owner's Name - Please Print)

(Owner's Mailing Address)

(Owner's Signature)

(City) (State) (Zip Code)

(Continued on page 2)

ENTERED
SEP 12 2014
BY: AT

RECEIPT # 3096225

(Owner's Name - Please Print)	(Owner's Signature)
(Owner's Mailing Address)	(City) (State) (Zip Code)
(Owner's Name - Please Print)	(Owner's Signature)
(Owner's Mailing Address)	(City) (State) (Zip Code)
(Owner's Name - Please Print)	(Owner's Signature)
(Owner's Mailing Address)	(City) (State) (Zip Code)
(Owner's Name - Please Print)	(Owner's Signature)
(Owner's Mailing Address)	(City) (State) (Zip Code)

18 U.S.C. 1001 and 43 U.S.C. 1212 make it a crime for any person knowingly and willfully to make to any department or agency of the United States any false, fictitious or fraudulent statements or representations as to any matter within its jurisdiction.

INSTRUCTIONS

1. This certification is made under the provisions of 43 U.S.C. § 1744 and 30 U.S.C. §28-28k and the regulations thereunder (43 CFR Part 3830).
2. The claimant(s) must fill in the dates in paragraph 1 for the beginning and ending of the assessment year for which this waiver is sought.
3. The claimant(s) must fill in the date in paragraph 2 for the beginning of the assessment year for which this waiver is sought.
4. All claim and site names and BLM serial numbers must be listed for the mining claims, mill sites, and tunnel sites for which the waiver is sought.
5. All owners of the mining claims, mill sites, and tunnel sites and their addresses must be given.
6. This waiver form must be signed by all the claimants or their designated agent, in original form. If an agent is designated, a notarized designation of agent, signed by all of the claimants with proper address given, must be submitted with this waiver.
7. This form must be filed no later than September 1st for the upcoming assessment year in the BLM State Office where the mining claims or sites are recorded, or the waiver cannot be granted by the BLM. (Example: To obtain a waiver for the assessment year 2012, which begins on September 1, 2011, you must qualify for and file for a waiver no later than September 1, 2011, in the proper BLM State Office.)
8. For all mining claims which require assessment work, you must record an affidavit of labor on or before the December 30th immediately following the filing of this waiver. For all other mining claims or sites waived, you must record a notice of intent to hold on or before the December 30th immediately following the filing of this waiver.
9. Mill and tunnel sites may also be listed on this waiver and be waived from payment of the maintenance fee. A notice of intent to hold for these sites is required to be filed by the December 30th following the filing of this waiver.

RECEIVED
 BLM AZ STATE OFFICE
 2011 AUG 17 11:21
 PHOENIX ARIZONA

FOR OFFICIAL USE ONLY

CERTIFIED MAIL™

Sally Turley
19104 Ontario Ave.
Riverside, CA 92508

SAN BERNARDINO
CA 924
05 AUG '14
PM 7 L

7011 2970 0000 0734 6667


\$6.49⁰
US POSTAGE
FIRST-CLASS

071S00702477
92508
000025736



United States Department of Interior
Bureau of Land Management
One N. Central Ave
Phoenix AZ
85004-2203

RECEIVED
BIRMINGHAM
AZ STATE OFFICE
2014 AUG - 7 P 1:21
PHOENIX, ARIZONA



PLACE STICKER AT TOP OF ENVELOPE TO THE RIGHT
OF THE RETURN ADDRESS, FOLD AT DOTTED LINE

Sally Turley
19104 Ontario Ave.
Riverside, CA 92508

CERTIFIED MAIL™

SAN BERNARDINO
CA 924
05 AUG '14
PM 7

\$6.49⁰
US POSTAGE
FIRST-CLASS

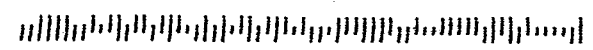
071S00702477
92508
000025736

7011 2970 0000 0734 6667



United States Department of Interior
Bureau of Land Management
One N. Central Ave
Phoenix AZ

PHOENIX, ARIZONA
2014 AUG - 7 P 1: 21
RECEIVED
BLM AZ STATE OFFICE
85004-2203



United States Department of the Interior
Bureau of Land Management
 LANDS/RECREATION & PLANNING
 ONE N CENTRAL AVE
 PHOENIX, AZ 85004 -2203
 Phone: 602-417-9200

Receipt

No: 3096225

Transaction #: 3187711	
Date of Transaction: 08/08/2014	
CUSTOMER:	
SCOTT TURLEY 19104 ONTARIO AVE RIVERSIDE, CA 92508-9427 US	

LINE #	QTY	DESCRIPTION	REMARKS	UNIT PRICE	TOTAL
1	1.00	LOCATABLE MINERALS / MINING CLAIMS-NOT NEW-UNADJUD, ONE AUTH NO. ONLY / MINING CLAIM MONEY RECEIVED CASES: AMC368893/\$30.00	MAINT FEE WAIVER (3) 2015	- n/a -	30.00
TOTAL:					\$30.00

PAYMENT INFORMATION			
1	AMOUNT:	30.00	POSTMARKED: 08/05/2014
	TYPE:	CHECK	RECEIVED: 08/07/2014
	CHECK NO:	2000	
	NAME:	TURLEY, SCOTT A 19104 ONTARIO AVE RIVERSIDE CA 92508-9427 US	

REMARKS

This receipt was generated by the automated BLM Collections and Billing System and is a paper representation of a portion of the official electronic record contained therein.

*\$ 30 Refunded
 No fee for waiver
 AT*

368893

284667

When Recorded Return Document to:

Sally Turley
19104 Ontario Ave.
Riverside, CA 92508

Check here is this is a change of address.

Telephone: 951 780-4979

E-mail address: Sally2488@yahoo.com

AFFIDAVIT OF PERFORMANCE OF ANNUAL WORK

1. State of Arizona, County of La Paz ss:

2. I (Name) Scott + Sally Turley

3. Reside at (Address) 19104 Ontario ave

City Riverside County Riverside

State Ca Zip 92508

being duly sworn, depose and say that I am a citizen of the United States, more than eighteen years of age, and that all of the facts set forth in this affidavit, subject to the provisions and penalties of 18 U.S.C. 1001 pertaining to the filing of false, fictitious, or fraudulent statements with the United States, are true and correct according to the best of my knowledge, information and belief.

4. Owner's name and address (if not shown in Items 1-3 above).

5. That I am personally acquainted with the mining claim(s). The work and improvements were made by and at the expense of the owner(s) of said claim(s). Said contiguous group of claims, listed on this document, are situated in the

(optional) Mining District; _____ County, Arizona.

RECEIVED
BLM
Date
Stamp
2017 JUL 26 P 3:00
PHOENIX, ARIZONA

Line No.	AMC NUMBER	CLAIM/SITE NAME	COUNTY RECORDER DATA (If available)	TWP	RNG	SEC
1	284669	GoldEye #3	88-2235	3N	20W	14
2	368893	GoldEye #1		3N	20W	14
3	368894	GoldEye #1		3N	20W	14
4						
5						
6						

Form: MCF108
Revised July 2014
Page 1 of 2

ENTERED
JUL 31 2017
BY: RAM

BLM
Date
Stamp

2017 JUL 26 P 3:00
PHOENIX, ARIZONA


RECEIVED
PHOENIX, ARIZONA

7						
8						
9						
10						

6. That between the dates starting at 12 o'clock noon on September 1, 20 17 and ending at 12 o'clock noon on September 1, 20 18 at least \$ 500.⁰⁰ dollars worth of work and improvements were done and performed upon said claim(s) or upon one or more of a contiguous group of claims for the benefit of all, wholly or partly outside of a contiguous group of claims for the benefit of all, not including the location work.

7. That the following persons were employed to perform the work and improvements described herein: no one employed - Work completed by owners.

8. That the work and improvements performed were: 200 hours of reclamation + dry washing, Trash clean up + scrap + debris removal.

9. Dated: 7-14-17 Signature: Sally A Turkey 

SUBSCRIBED AND SWORN TO before me, a Notary Public, this 22 day of July 20 17

By: Scott Turkey, Sally Turkey
Notary Public Cortlin Cowie

My Commission Expires March 17, 2021


No. of Claims: 3 x \$10 = 30
Check No.: 143 Init. MC
Receipt No.: 1391081011
For BLM Use Only

Bureau of Land Management
Arizona State Office
www.blm.gov/az





Sally Turley
19104 Ontario Ave.
Riverside, CA 92508



SAN BERNARDINO
CA 924
24 JUL 17
7051

7015 0640 0006 1262 8541

\$6.56⁰
US POSTAGE
FIRST-CLASS



071S00702477
92508
000038434

United States Dept of Interior
Bureau of Land Management

PHOENIX, ARIZONA

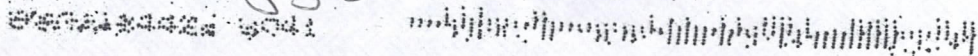
2017 JUL 26 P 3:00

RECEIVED
BLM
FIELD OFFICE

One N. Central Ave

Phoenix AZ

85004-4427



PLACE STICKER AT TOP OF ENVELOPE TO THE RIGHT
OF THE RETURN ADDRESS. FOLD AT DOTTED LINE

CERTIFIED MAIL[®]

 **Sally Turley**
19104 Ontario Ave.
Riverside, CA 92508



7015 0640 0006 1262 8541

\$6.56⁰
US POSTAGE
FIRST-CLASS



071S00702477
92508
000038434

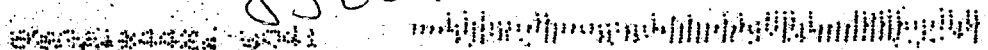
United States Dept of Interior
Bureau of Land Management

PHOENIX, ARIZONA
2017 JUL 26 P 3:00
RECEIVED
BLM

One N. Central Ave

Phoenix AZ

85004-4427



United States Department of the Interior
Bureau of Land Management
 DIV OF LANDS, MINRLS & ENERGY
 ONE N CENTRAL AVE
 PHOENIX, AZ 85004 -4427
 Phone: 602-417-9200

Receipt

No: 3908671

Transaction #: 4018061	
Date of Transaction: 07/27/2017	
CUSTOMER:	
SALLY TURLEY 19104 ONTARIO AVE RIVERSIDE, CA 92508-9427 US	

LINE #	QTY	DESCRIPTION	REMARKS	UNIT PRICE	TOTAL
1	1.00	LOCATABLE MINERALS / MINING CLAIMS- NOT NEW-UNADJUD, ONE AUTH NO. ONLY / MINING CLAIM MONEY RECEIVED CASES: AMC368894/\$30.00	POL 2017/3	- n/a -	30.00
TOTAL:					\$30.00

PAYMENT INFORMATION					
1	AMOUNT:	30.00	POSTMARKED:	07/24/2017	
	TYPE:	CHECK	RECEIVED:	07/26/2017	
	CHECK NO:	143			
	NAME:	TURLEY, SCOTT A 19104 ONTARIO AVE RIVERSIDE CA 92508-9427 US			

REMARKS
<i>No date on waiver form</i>

This receipt was generated by the automated BLM Collections and Billing System and is a paper representation of a portion of the official electronic record contained therein.

186

ADD

284667
368893
FORM APPROVED
OMB NO. 1004-0114
Expires: October 31, 2016

MAINTENANCE FEE WAIVER CERTIFICATION

SEE INSTRUCTIONS ON PAGE 2

1. This small miner waiver is filed for the assessment year beginning on September 1, 2016 and ending on September 1, 2017.
2. The undersigned and all related parties owned ten or fewer mining claims, mill, or tunnel sites located and maintained on Federal lands in the United States of America on September 1, 2016.
3. The undersigned have performed the assessment work required by law for each mining claim listed prior to filing this waiver and understand that by filing this form, the undersigned must file an affidavit of assessment work with the Bureau of Land Management (BLM) by the December 30th following the filing of this waiver.
4. The undersigned understand that if the assessment work obligation has not yet come due under 30 U.S.C. 28 (for those claims in their first assessment year only), a notice of intent to hold reciting this condition must be recorded by the December 30th following the filing of this waiver.
5. The undersigned understand that mill and tunnel sites may also be listed on this waiver and be waived from payment of the maintenance fee, and that a notice of intent to hold for these sites is required to be filed with the BLM by the December 30th following the filing of this waiver.
6. The undersigned understand and acknowledge that pursuant to 43 U.S.C. 1212 and 18 U.S.C. 1001, the filing or recording of a false, fictitious, or fraudulent document with the BLM may result in a fine of up to \$250,000, a prison term not to exceed five years, or both.
7. The mining claims, mill or tunnel sites for which this waiver from payment of the maintenance fees is requested are:

CLAIM OR SITE NAME	BLM RECORDATION SERIAL NUMBER
1. Gold eye # 1	Amc # 368893 ✓
2. Gold eye # 1	Amc # 368894
3. Gold eye # 3	Amc # 284669
4.	
5.	
6.	
7.	
8.	
9.	
10.	

The owner(s) (claimants) of the above mining claims and sites are:

Scott A Turley
(Owner's Name - Please Print)
19104 Ontario ave
(Owner's Mailing Address)

Scott A Turley
(Owner's Signature)
Riverside Ca 92508
(City) (State) (Zip Code)

RECEIVED
 BLM AZ STATE OFFICE
 2016 AUG - 9 A 8:19
 PHOENIX, ARIZONA

Sally A Turley
(Owner's Name - Please Print)
19104 Ontario ave
(Owner's Mailing Address)

Sally A Turley
(Owner's Signature)
Riverside Ca 92508
(City) (State) (Zip Code)

(Owner's Name - Please Print)

(Owner's Mailing Address)

(Owner's Signature)

(City) (State) (Zip Code)

(Owner's Name - Please Print)

(Owner's Mailing Address)

(Owner's Signature)

(City) (State) (Zip Code)

ENTERED
493
SEP 01 2016

BY: *[Signature]*

nwd

(Owner's Name - Please Print)	(Owner's Signature)		
(Owner's Mailing Address)	(City)	(State)	(Zip Code)
(Owner's Name - Please Print)	(Owner's Signature)		
(Owner's Mailing Address)	(City)	(State)	(Zip Code)
(Owner's Name - Please Print)	(Owner's Signature)		
(Owner's Mailing Address)	(City)	(State)	(Zip Code)
(Owner's Name - Please Print)	(Owner's Signature)		
(Owner's Mailing Address)	(City)	(State)	(Zip Code)
(Owner's Name - Please Print)	(Owner's Signature)		
(Owner's Mailing Address)	(City)	(State)	(Zip Code)

BLM STATE OFFICE
 PHOENIX, ARIZONA
 2011 AUG - 9 A 8:19
 RECEIVED

18 U.S.C. 1001 and 43 U.S.C. 1212 make it a crime for any person knowingly and willfully to make to any department or agency of the United States any false, fictitious or fraudulent statements or representations as to any matter within its jurisdiction.

INSTRUCTIONS

1. This certification is made under the provisions of 43 U.S.C. § 1744 and 30 U.S.C. §28-28k and the regulations thereunder (43 CFR Part 3830).
2. The claimant(s) must fill in the dates in paragraph 1 for the beginning and ending of the assessment year for which this waiver is sought.
3. The claimant(s) must fill in the date in paragraph 2 for the beginning of the assessment year for which this waiver is sought.
4. All claim and site names and BLM serial numbers must be listed for the mining claims, mill sites, and tunnel sites for which the waiver is sought.
5. All owners of the mining claims, mill sites, and tunnel sites and their addresses must be given.
6. This waiver form must be signed by all the claimants or their designated agent, in original form. If an agent is designated, a notarized designation of agent, signed by all of the claimants with proper address given, must be submitted with this waiver.
7. This form must be filed no later than September 1st for the upcoming assessment year in the BLM State Office where the mining claims or sites are recorded, or the waiver cannot be granted by the BLM. (Example: To obtain a waiver for the assessment year 2012, which begins on September 1, 2011, you must qualify for and file for a waiver no later than September 1, 2011, in the proper BLM State Office.)
8. For all mining claims which require assessment work, you must record an affidavit of labor on or before the December 30th immediately following the filing of this waiver. For all other mining claims or sites waived, you must record a notice of intent to hold on or before the December 30th immediately following the filing of this waiver.
9. Mill and tunnel sites may also be listed on this waiver and be waived from payment of the maintenance fee. A notice of intent to hold for these sites is required to be filed by the December 30th following the filing of this waiver.

FOR OFFICIAL USE ONLY

Sally Turley
19104 Ontario Ave
Riverside Ca 92508

Check here is this is a change of address.

Telephone: 951 780-4979

E-mail address: Sally2t88@yahoo.com

284667
368893

AFFIDAVIT OF PERFORMANCE OF ANNUAL WORK

1. State of Arizona, County of La Paz ss:

2. I (Name) Scott + Sally Turley

3. Reside at (Address) 19104 Ontario Ave

City Riverside County Riverside

RECEIVED
BLM AZ STATE OFFICE
2016 AUG - 9 A 8:19
PHOENIX, ARIZONA
BLM
Date
Stamp

State Ca Zip 92508 being duly sworn, depose and say that I am a citizen of the United States, more than eighteen years of age, and that all of the facts set forth in this affidavit, subject to the provisions and penalties of 18 U.S.C. 1001 pertaining to the filing of false, fictitious, or fraudulent statements with the United States, are true and correct according to the best of my knowledge, information and belief.

4. Owner's name and address (If not shown in Items 1-3 above).

5. That I am personally acquainted with the mining claim(s). The work and improvements were made by and at the expense of the owner(s) of said claim(s). Said contiguous group of claims, listed on this document, are situated in the

(optional) Mining District; _____ County, Arizona.

Line No.	AMC NUMBER	CLAIM/SITE NAME	COUNTY RECORDER DATA (If available)	TWP	RNG	SEC
1	284669	bold eye #3	88-2235	3N	20W	14
2	368893	bold eye #1		3N	20W	14
3	368894	bold eye #1		3N	20W	14
4						
5						
6						

RECEIVED
BLM AZ STATE OFFICE
2016 AUG - 9 A 8 19
PHOENIX, ARIZONA
BLM
Date
Stamp

7					
8					
9					
10					

6. That between the dates starting at 12 o'clock noon on September 1, 20__ and ending at 12 o'clock noon on September 1, 20__ at least \$ _____ dollars worth of work and improvements were done and performed upon said claim(s) or upon one or more of a contiguous group of claims for the benefit of all, wholly or partly outside of a contiguous group of claims for the benefit of all, not including the location work.

7. That the following persons were employed to perform the work and improvements described herein: no one employed. Work completed by owners.

8. That the work and improvements performed were: Clean up trash + scrap debris removed. 160 hours of reclamation + dry washing.

9. Dated: 7-14-16 Signature: [Signatures]


SUBSCRIBED AND SWORN TO before me, a Notary Public, this 14 day of July 2016

By: Scott Turley Jilly Turley

Notary Public [Signature]

My Commission Expires March 14 2017

Bureau of Land Management
Arizona State Office
www.blm.gov/az



No. of Claims: 3 x \$10 = \$30.00
Check No.: 113 Init. [Initials]
Receipt No.: 3625311
For BLM Use Only

RECEIVED
BLM AZ STATE OFFICE

2016 SEP 12 PM 2:55

PHOENIX, ARIZONA	BLM	RECEIVED BLM AZ STATE OFFICE PHOENIX, ARIZONA 2016 AUG - 9 A 8:19
Date		
Stamp		

7					
8					
9					
10					

6. That between the dates starting at 12 o'clock noon on September 1, 20 17 at least \$ 200.00 dollars worth of work and improvements were done and performed upon said claim(s) or upon one or more of a contiguous group of claims for the benefit of all, wholly or partly outside of a contiguous group of claims for the benefit of all, not including the location work.

7. That the following persons were employed to perform the work and improvements described herein: _____

no one employed. Work completed by owners.

8. That the work and improvements performed were: Clean up trash + scrap debris removed. 160 hours of reclamation + dry washing.

9. Dated: 7-14-16 Signature: [Signature] + Sally [Signature]


SUBSCRIBED AND SWORN TO before me, a Notary Public, this 14 day of July 20 16

By: Scott Turley Sally Turley

Notary Public [Signature]

My Commission Expires March 14, 2017

Bureau of Land Management
Arizona State Office
www.blm.gov/az



No. of Claims:	<u>3</u>	x \$10 = <u>\$30.00</u>
Check No.:	<u>113</u>	Init. <u>[Signature]</u>
Receipt No.:	<u>3625311</u>	
For BLM Use Only		

Form: MCF108
Revised July 2014
Page 2 of 2

Sally Turley
19104 Ontario Ave
Riverside Ca 92508

Check here is this is a change of address.

Telephone: 951 780-4979

E-mail address: Sally2t88@yahoo.com

RECEIVED
BLM AZ STATE OFFICE
2016 SEP 12 PM 2:55
PHOENIX, ARIZONA
RECEIVED
BLM AZ STATE OFFICE
2016 AUG -9 A 8:19
PHOENIX, ARIZONA

AFFIDAVIT OF PERFORMANCE OF ANNUAL WORK

- 1. State of Arizona, County of La Paz ss:
- 2. I (Name) Scott + Sally Turley
- 3. Reside at (Address) 19104 Ontario Ave

BLM
Date
Stamp

City Riverside County Riverside

State Ca Zip 92508 being duly sworn, depose and say that I am a citizen of the United States, more than eighteen years of age, and that all of the facts set forth in this affidavit, subject to the provisions and penalties of 18 U.S.C. 1001 pertaining to the filing of false, fictitious, or fraudulent statements with the United States, are true and correct according to the best of my knowledge, information and belief.

4. Owner's name and address (If not shown in Items 1-3 above).

5. That I am personally acquainted with the mining claim(s). The work and improvements were made by and at the expense of the owner(s) of said claim(s). Said contiguous group of claims, listed on this document, are situated in the

(optional) Mining District; _____ County, Arizona.

Line No.	AMC NUMBER	CLAIM/SITE NAME	COUNTY RECORDER DATA (If available)	TWP	RNG	SEC
1	284669	bold eye #3	88-2235	3N	22W	14
2	368893	bold eye #1		3N	20W	14
3	368894	bold eye #1		3N	20W	14
4						
5						
6						

**DOCUMENTS RECEIVED
WITHOUT CHECK/PAYMENT**

Received from: Sally Turley
19104 ONTARIO AVE
RIVERSIDE, CA 92505

Number of pages: 2
Date Received: 9/12/16
Method of delivery: US MAIL Certified RR
Tracking #: 7016 075D 0000 4809 7329



MAILROOM

Signature: Shirley Barron
Printed Name: SHIRLEY BARRON

Date: 9/12/16

PUBLIC ROOM

Signature: Eugene Robinson Jr
Printed Name: EUGENE ROBINSON JR

Date: 9/12/16

SUPERVISOR


Signature: _____
Printed Name: _____

Date: _____

Turley
19104 Ontario ave
Riverside Ca

RECEIVED
BLM AZ STATE OFFICE
2016 SEP 12 P 2:48
PHOENIX, ARIZONA

CERTIFIED MAIL




7016 0750 0000 4809 7329

\$6.46⁵
US POSTAGE
FIRST-CLASS
071500702477
92508
000034570

United States Department of Interior
Bureau of Land Management
One N. Central Ave Suite 800
Phoenix AZ

85004-442700



United States Department of the Interior
Bureau of Land Management
 DIV OF LANDS, MINRLS & ENERGY
 ONE N CENTRAL AVE
 PHOENIX, AZ 85004 -4427
 Phone: 602-417-9200

Receipt

No: 3625311

Transaction #: 3729062	
Date of Transaction: 08/10/2016	
CUSTOMER:	
SALLY TURLEY 19104 ONTARIO AVE RIVERSIDE, CA 92508-9427 US	

LINE #	QTY	DESCRIPTION	REMARKS	UNIT PRICE	TOTAL
1	1.00	LOCATABLE MINERALS / MINING CLAIMS-NOT NEW-UNADJUD, ONE AUTH NO. ONLY / MINING CLAIM MONEY RECEIVED CASES: AMC284669/\$30.00	WAIVER 2017 - 3 / POL 2016 - 3	- n/a -	30.00
TOTAL:					\$30.00

PAYMENT INFORMATION					
1	AMOUNT:	30.00	POSTMARKED:	08/03/2016	
	TYPE:	CHECK	RECEIVED:	08/09/2016	
	CHECK NO:	113			
	NAME:	TURLEY, SCOTT A 19104 ONTARIO AVE RIVERSIDE CA 92508-9427 US			

REMARKS

This receipt was generated by the automated BLM Collections and Billing System and is a paper representation of a portion of the official electronic record contained therein.

ENTERED
 AUG 12 2016
 BY: *JS*

Turley
19104 Ontario ave
Riverside, Ca
92508

RECEIVED
BLM AZ STATE OFFICE

2016 AUG -9 A 8:19

PHOENIX, ARIZONA

United States Department of Interior
Bureau of Land Management
One N. Central ave
Phoenix Az 85004-2203

PRIORITY[®] ★ MAIL ★



FLAT RATE ENVELOPE
ONE RATE ★ ANY WEIGHT*



PS00001000014

EP14F July 2013
OD: 12.5 x 9.5

PHOENIX, ARIZONA
2013 AUG -9 A 8:19
RECEIVED
BLM AZ STATE OFFICE



* Domestic only. * For International shipments, the maximum weight is 4 lbs.

UNITED STATES
DEPARTMENT OF THE INTERIOR
BUREAU OF LAND MANAGEMENT

160

368893

284667

MAINTENANCE FEE WAIVER CERTIFICATION

AdA
lp

FORM APPROVED
OMB NO. 1004-0114
Expires: October 31, 2016

SEE INSTRUCTIONS ON PAGE 2

- This small miner waiver is filed for the assessment year beginning on September 1, 2015 and ending on September 1, 2016.
- The undersigned and all related parties owned ten or fewer mining claims, mill, or tunnel sites located and maintained on Federal lands in the United States of America on September 1, 2016.
- The undersigned have performed the assessment work required by law for each mining claim listed prior to filing this waiver and understand that by filing this form, the undersigned must file an affidavit of assessment work with the Bureau of Land Management (BLM) by the December 30th following the filing of this waiver.
- The undersigned understand that if the assessment work obligation has not yet come due under 30 U.S.C. 28 (for those claims in their first assessment year only), a notice of intent to hold reciting this condition must be recorded by the December 30th following the filing of this waiver.
- The undersigned understand that mill and tunnel sites may also be listed on this waiver and be waived from payment of the maintenance fee, and that a notice of intent to hold for these sites is required to be filed with the BLM by the December 30th following the filing of this waiver.
- The undersigned understand and acknowledge that pursuant to 43 U.S.C. 1212 and 18 U.S.C. 1001, the filing or recording of a false, fictitious, or fraudulent document with the BLM may result in a fine of up to \$250,000, a prison term not to exceed five years, or both.
- The mining claims, mill or tunnel sites for which this waiver from payment of the maintenance fees is requested are:

CLAIM OR SITE NAME	BLM RECORDATION SERIAL NUMBER
1. Gold Eye #1	Amc # 368893
2. Gold Eye #1	Amc # 368894
3. Gold Eye #3	Amc # 284669
4.	
5.	
6.	
7.	
8.	
9.	
10.	

RECEIVED
BLM AZ STATE OFFICE
2015 AUG -3 P 3:19
PHOENIX, ARIZONA

The owner(s) (claimants) of the above mining claims and sites are:

Scott A Turley
(Owner's Name - Please Print)

Riverside Ca 92508
(City) (State) (Zip Code)

19104 Ontario ave
(Owner's Mailing Address)

Sally A Turley
(Owner's Name - Please Print)

Riverside Ca 92508
(City) (State) (Zip Code)

19104 Ontario ave
(Owner's Mailing Address)

★ Scott A. Turley
(Owner's Name - Please Print)

Riverside Ca 92508
(City) (State) (Zip Code)

19104 ONTARIO Ave.
(Owner's Mailing Address)

(Owner's Name - Please Print)

(Owner's Signature)
Riverside Ca 92508
(City) (State) (Zip Code)

(Owner's Mailing Address)

483
P
247
ENTERED
SEP 02 2015

RECEIVED
BLM AZ STATE OFFICE
2015 NOV 12 P 3:08
PHOENIX, ARIZONA

(Continued on page 2)

BY: km

This doc. corrects the
waiver rec'd 8-3-15
RE 11-16-15

NW
9/2/2015

UNITED STATES
DEPARTMENT OF THE INTERIOR
BUREAU OF LAND MANAGEMENT

160

ADA

368893
284669

MAINTENANCE FEE WAIVER CERTIFICATION

FORM APPROVED
OMB NO. 1004-0114
Expires: October 31, 2016

SEE INSTRUCTIONS ON PAGE 2

1. This small miner waiver is filed for the assessment year beginning on September 1, 2015 and ending on September 1, 2016.
2. The undersigned and all related parties owned ten or fewer mining claims, mill, or tunnel sites located and maintained on Federal lands in the United States of America on September 1, 2016.
3. The undersigned have performed the assessment work required by law for each mining claim listed prior to filing this waiver and understand that by filing this form, the undersigned must file an affidavit of assessment work with the Bureau of Land Management (BLM) by the December 30th following the filing of this waiver.
4. The undersigned understand that if the assessment work obligation has not yet come due under 30 U.S.C. 28 (for those claims in their first assessment year only), a notice of intent to hold reciting this condition must be recorded by the December 30th following the filing of this waiver.
5. The undersigned understand that mill and tunnel sites may also be listed on this waiver and be waived from payment of the maintenance fee, and that a notice of intent to hold for these sites is required to be filed with the BLM by the December 30th following the filing of this waiver.
6. The undersigned understand and acknowledge that pursuant to 43 U.S.C. 1212 and 18 U.S.C. 1001, the filing or recording of a false, fictitious, or fraudulent document with the BLM may result in a fine of up to \$250,000, a prison term not to exceed five years, or both.
7. The mining claims, mill or tunnel sites for which this waiver from payment of the maintenance fees is requested are:

CLAIM OR SITE NAME	BLM RECORDATION SERIAL NUMBER
1. bold Eye #1	Amc # 368893
2. bold Eye #1	Amc # 368894
3. bold Eye #3	Amc # 284669
4.	
5.	
6.	
7.	
8.	
9.	
10.	

RECEIVED
BLM AZ STATE OFFICE
2015 AUG -3 P 3:19
PHOENIX, ARIZONA

The owner(s) (claimants) of the above mining claims and sites are:

Scott A Turley
(Owner's Name - Please Print)
19104 Ontario ave
(Owner's Mailing Address)

(Owner's Signature)
Riverside Ca 92508
(City) (State) (Zip Code)

Sally A Turley
(Owner's Name - Please Print)
19104 Ontario ave
(Owner's Mailing Address)

(Owner's Signature)
Riverside Ca 92508
(City) (State) (Zip Code)

(Owner's Name - Please Print)
(Owner's Mailing Address)

(Owner's Signature)
(City) (State) (Zip Code)

(Owner's Name - Please Print)
(Owner's Mailing Address)

(Owner's Signature)
(City) (State) (Zip Code)

INTEREST
SEP 02 2015
BY: km

nww
9/2/2015
km

(Owner's Name - Please Print)	(Owner's Signature)
(Owner's Mailing Address)	(City) (State) (Zip Code)
(Owner's Name - Please Print)	(Owner's Signature)
(Owner's Mailing Address)	(City) (State) (Zip Code)
(Owner's Name - Please Print)	(Owner's Signature)
(Owner's Mailing Address)	(City) (State) (Zip Code)
(Owner's Name - Please Print)	(Owner's Signature)
(Owner's Mailing Address)	(City) (State) (Zip Code)

18 U.S.C. 1001 and 43 U.S.C. 1212 make it a crime for any person knowingly and willfully to make to any department or agency of the United States any false, fictitious or fraudulent statements or representations as to any matter within its jurisdiction.

INSTRUCTIONS

1. This certification is made under the provisions of 43 U.S.C. § 1744 and 30 U.S.C. §28-28k and the regulations thereunder (43 CFR Part 3830).
2. The claimant(s) must fill in the dates in paragraph 1 for the beginning and ending of the assessment year for which this waiver is sought.
3. The claimant(s) must fill in the date in paragraph 2 for the beginning of the assessment year for which this waiver is sought.
4. All claim and site names and BLM serial numbers must be listed for the mining claims, mill sites, and tunnel sites for which the waiver is sought.
5. All owners of the mining claims, mill sites, and tunnel sites and their addresses must be given.
6. This waiver form must be signed by all the claimants or their designated agent, in original form. If an agent is designated, a notarized designation of agent, signed by all of the claimants with proper address given, must be submitted with this waiver.
7. This form must be filed no later than September 1st for the upcoming assessment year in the BLM State Office where the mining claims or sites are recorded, or the waiver cannot be granted by the BLM. (Example: To obtain a waiver for the assessment year 2012, which begins on September 1, 2011, you must qualify for and file for a waiver no later than September 1, 2011, in the proper BLM State Office.)
8. For all mining claims which require assessment work, you must record an affidavit of labor on or before the December 30th immediately following the filing of this waiver. For all other mining claims or sites waived, you must record a notice of intent to hold on or before the December 30th immediately following the filing of this waiver.
9. Mill and tunnel sites may also be listed on this waiver and be waived from payment of the maintenance fee. A notice of intent to hold for these sites is required to be filed by the December 30th following the filing of this waiver.

RECEIVED
 BLM AZ STATE OFFICE
 205 AUG - 3 P 3: 19
 PHOENIX, ARIZONA

FOR OFFICIAL USE ONLY

When Recorded Return Document to:

Sally Turley
19104 Ontario ave
Riverside Ca 92508

284667
368893

Check here if this is a change of address.

Telephone: 951 780-4979

E-mail address: Sallyzt88@yahoo.com

AFFIDAVIT OF PERFORMANCE OF ANNUAL WORK

1. State of Arizona, County of La Paz ss:

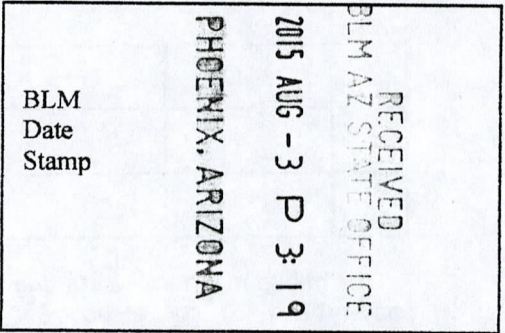
2. I (Name) Scott + Sally Turley

3. Reside at (Address) 19104 Ontario ave

City Riverside County Riverside

State Ca Zip 92508 being duly sworn, depose and say that I am a citizen of the United States, more than eighteen years of age, and that all of the facts set forth in this affidavit, subject to the provisions and penalties of 18 U.S.C. 1001 pertaining to the filing of false, fictitious, or fraudulent statements with the United States, are true and correct according to the best of my knowledge, information and belief.

4. Owner's name and address (If not shown in Items 1-3 above).



5. That I am personally acquainted with the mining claim(s). The work and improvements were made by and at the expense of the owner(s) of said claim(s). Said contiguous group of claims, listed on this document, are situated in the

(optional) Mining District; _____ County, Arizona.

Line No.	AMC NUMBER	CLAIM/SITE NAME	COUNTY RECORDER DATA (If available)	TWP	RNG	SEC
1	284669	bold Eye #3	88-2235	3N	20W	14
2	368893	bold Eye #1		3N	20W	14
3	368894	bold Eye #1		3N	20W	14
4						
5						
6						

ENTERED
AUG 06 2015
BY: R Am

Form: MCF108
Revised July 2014
Page 1 of 2



RECEIVED
BLM AZ STATE OFFICE
2015 AUG - 3 P 3:19
PHOENIX, ARIZONA

BLM
Date
Stamp


7					
8					
9					
10					

6. That between the dates starting at 12 o'clock noon on September 1, 20 15 and ending at 12 o'clock noon on September 1, 20 16 at least \$ 500.00 dollars worth of work and improvements were done and performed upon said claim(s) or upon one or more of a contiguous group of claims for the benefit of all, wholly or partly outside of a contiguous group of claims for the benefit of all, not including the location work.

7. That the following persons were employed to perform the work and improvements described herein: _____


no employed work completed by owners

8. That the work and improvements performed were: Clean up scrap + trash removed + 100 hours of dry washing + reclamation.

9. Dated: 7-14-15 Signature: Sally A Turley 

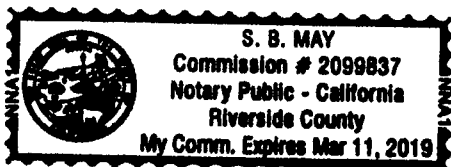
SUBSCRIBED AND SWORN TO before me, a Notary Public, this 14th day of July 20 15

By: Scott Turley and Sally Turley

Notary Public 

My Commission Expires 3-11-2019

Bureau of Land Management
Arizona State Office
www.blm.gov/az



No. of Claims: 3 x \$10 = \$30.00
Check No.: 107 Init. ST
Receipt No.: 3358390
For BLM Use Only

Form: MCF108
Revised July 2014
Page 2 of 2

United States Department of the Interior
Bureau of Land Management
 LANDS/RECREATION & PLANNING
 ONE N CENTRAL AVE
 PHOENIX, AZ 85004 -2203
 Phone: 602-417-9200

Receipt

No: 3358390

Transaction #: 3456347	
Date of Transaction: 08/04/2015	
CUSTOMER:	
SALLY TURLEY 19104 ONTARIO AVE RIVERSIDE, CA 92508-9427 US	

LINE #	QTY	DESCRIPTION	REMARKS	UNIT PRICE	TOTAL
1	1.00	LOCATABLE MINERALS / MINING CLAIMS-NOT NEW-UNADJUD, ONE AUTH NO. ONLY / MINING CLAIM MONEY RECEIVED CASES: AMC284669/\$30.00	MAINT FEE WAIVER (3) 2016 / POL (3) 2015	- n/a -	30.00
TOTAL:					\$30.00

PAYMENT INFORMATION					
1	AMOUNT:	30.00	POSTMARKED:	07/29/2015	
	TYPE:	CHECK	RECEIVED:	08/03/2015	
	CHECK NO:	107			
	NAME:	TURLEY, SCOTT A 19104 ONTARIO AVE RIVERSIDE CA 92508-9427 US			

REMARKS

This receipt was generated by the automated BLM Collections and Billing System and is a paper representation of a portion of the official electronic record contained therein.

ENTERED
 AUG 06 2015
 BY: *R. M.*

284667
368893

When Recorded Return document to:

Scully Turley
19104 Ontario ave
Riverside CA 92508

Check here is this is a change of address.

Telephone: 951 780-4979

E-mail address: Scully2T88@yahoo.com

AFFIDAVIT OF PERFORMANCE OF ANNUAL WORK

1. State of Arizona, County of La Paz ss:

2. I (Name) Scott + Scully Turley

3. Reside at (Address) 19104 Ontario ave

city Riverside County Riverside

RECEIVED
BLM AZ STATE OFFICE
TUCUEN, ARIZONA
AUG 25 PM 2:12
BLM
Date
Stamp

State Ca Zip 92508 being duly sworn, depose and say that I am a citizen of the United States, more than eighteen years of age, and that all of the facts set forth in this affidavit, subject to the provisions and penalties of 18 U.S.C. 1001 pertaining to the filing of false, fictitious, or fraudulent statements with the United States, are true and correct according to the best of my knowledge, information and belief.

4. Owner's name and address (if not shown in Items 1-3 above).

5. That I am personally acquainted with the mining claim(s). The work and improvements were made by and at the expense of the owner(s) of said claim(s). Said contiguous group of claims, listed on this document, are situated in the

(optional) Mining District: _____ County, Arizona.

Line No.	AMC NUMBER	CLAIM/SITE NAME	COUNTY RECORDER DATA (if available)	TWP	RNG	SEC
1	284669	Woldeye #3	88-2235	3N	20W	14
2	368893	Woldeye #1		3N	20W	14
3	368897	Woldeye #1		3N	20W	14
4						
5						
6						

Form: MCF108
Revised Jan. 2006
Page 1 of 2

ENTERED
AUG 28 2014
BY: RAM

RECEIVED
BLM ARIZONA OFFICE
PHOENIX, ARIZONA
2014 AUG 25 PM 2:11
BLM
Date
Stamp

7					
8					
9					
10					

6. That between the dates starting at 12 o'clock noon on September 1, 20 14 and ending at 12 o'clock noon on September 1, 20 15 at least \$ 500.00 dollars worth of work and improvements were done and performed upon said claim(s) or upon one or more of a contiguous group of claims for the benefit of all, wholly or partly outside of a contiguous group of claims for the benefit of all, not including the location work.

7. That the following persons were employed to perform the work and improvements described herein: _____

no one employed work completed by owners

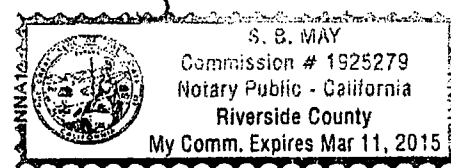
8. That the work and improvements performed were: clean up scrap removed trash & 100 hours of dry washing

9. Dated: 8-16-14 Signature: Scott Turley Sally Turley

SUBSCRIBED AND SWORN TO before me, a Notary Public, this 06th day of Aug 20 14

By: Scott Turley and Sally Turley
Notary Public [Signature]

My Commission Expires 3-11-2015



Bureau of Land Management
Arizona State Office
www.az.blm.gov

No. of Claims: 3 x \$10 = \$30.00
Check No.: 2004 Init. [Signature]
Receipt No.: 3112549
For BLM Use Only

Jurat

State of California

County of Riverside

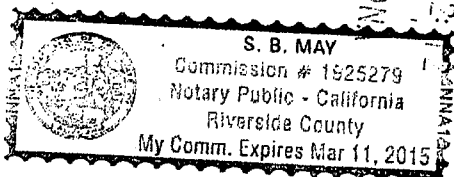
Subscribed and sworn to (or affirmed) before me on this 06th day of Aug 9

2014 by Scott Turley and Sally Turley

proved to me on the basis of satisfactory evidence to be the person(s) who appeared before me.

[Signature]
Signature

(Notary seal)



RECEIVED
PLM A... OFFICE
2014 AUG 25 PM 2:30
S. B. MAY
NOTARY PUBLIC
RIVERSIDE COUNTY

OPTIONAL INFORMATION

DESCRIPTION OF THE ATTACHED DOCUMENT

Affidavit of Performance
(Title or description of attached document)

of Annual work
(Title or description of attached document continued)

Number of Pages _____ Document Date _____

(Additional information)


INSTRUCTIONS FOR COMPLETING THIS FORM

Any Jurat completed in California must contain verbiage that indicates the notary public either personally knew the document signer (affiant) or that the identity was satisfactorily proven to the notary with acceptable identification in accordance with California notary law. Any Jurat completed in California which does not have such verbiage must have add the wording either with a jurat stamp or with a jurat form which does include proper wording. There are no exceptions to this law for any Jurat performed in California. In addition, the notary must require an oath or affirmation from the document signer regarding the truthfulness of the contents of the document. The document must be signed AFTER the oath or affirmation. If the document was previously signed, it must be re-signed in front of the notary public during the jurat process.

- State and County information must be the State and County where the document signer(s) personally appeared before the notary public.
- Date of notarization must be the date that the signer(s) personally appeared which must also be the same date the jurat process is completed.
- Print the name(s) of document signer(s) who personally appear at the time of notarization.
- Signature of the notary public must match the signature on file with the office of the county clerk.
- The notary seal impression must be clear and photographically reproducible. Impression must not cover text or lines. If seal impression smudges, re-seal if a sufficient area permits, otherwise complete a different jurat form.
 - Additional information is not required but could help to ensure this jurat is not misused or attached to a different document.
 - Indicate title or type of attached document, number of pages and date.
- Securely attach this document to the signed document

S. Turley
19104 Ontario ave
Riverside Ca
92508

CERTIFIED MAIL™



7011 2970 0000 0734 6131

SMITHSONIAN INSTITUTION
\$1.38⁰
US POSTAGE
FIRST-CLASS
071S00702477
92508
000025986



\$3.94⁰
US POSTAGE
FIRST-CLASS
071S00702477
92508
000025934



\$1.61⁰
US POSTAGE
FIRST-CLASS
071S00702477
92508
000025953



United States Department
of Interior
Bureau of Land Management
One N. Central ave
Phoenix AZ

0500484427

857004 2793

RECEIVED
BLM

2014 AUG 25 PM 2:12

PHOENIX, ARIZONA

ENTERED
AUG 28 2014
 BY: *[Signature]*

Receipt

United States Department of the Interior
Bureau of Land Management
 LANDS/RECREATION & PLANNING
 ONE N CENTRAL AVE
 PHOENIX, AZ 85004 -2203
 Phone: 602-417-9200

No: 3112549

Transaction #: 3204265	
Date of Transaction: 08/26/2014	
CUSTOMER:	
	SCOTT TURLEY 19104 ONTARIO AVE RIVERSIDE, CA 92508-9427 US

LINE #	QTY	DESCRIPTION	REMARKS	UNIT PRICE	TOTAL
1	1.00	LOCATABLE MINERALS / MINING CLAIMS- NOT NEW-UNADJUD, ONE AUTH NO. ONLY / MINING CLAIM MONEY RECEIVED CASES: AMC284669/\$30.00	POL (3) 2014	- n/a -	30.00
TOTAL:					\$30.00

PAYMENT INFORMATION					
1	AMOUNT:	30.00	POSTMARKED:	08/23/2014	
	TYPE:	CHECK	RECEIVED:	08/25/2014	
	CHECK NO:	2004			
	NAME:	TURLEY, SCOTT 19104 ONTARIO AVE RIVERSIDE CA 92508-9427 US			

REMARKS

This receipt was generated by the automated BLM Collections and Billing System and is a paper representation of a portion of the official electronic record contained therein.

17

AMC 368893

[Handwritten Signature]

FORM APPROVED
OMB NO. 1004-0114
Expires: February 28, 2010

MAINTENANCE FEE WAIVER CERTIFICATION

SEE INSTRUCTIONS ON REVERSE

1. This small miner waiver is filed for the assessment year beginning at noon on September 1, 2013 and ending at noon on September 1, 2014
2. The undersigned and all related parties owned ten or fewer mining claims, mill, or tunnel sites located and maintained on Federal lands in the United States of America on September 1, 2013.
3. The undersigned have performed the assessment work **required by law** for each mining claim listed **prior to filing this waiver** and understand that by filing this form; an affidavit of assessment work **must** be recorded by the December 30th following the filing of this waiver.
4. The undersigned understand that if the assessment work obligation has not yet come due under 30 U.S.C. 28 (for those claims in their first assessment year only); a notice of intent to hold reciting this condition **must** be recorded by the December 30th following the filing of this waiver.
5. The undersigned understand that mill and tunnel sites may also be listed upon this waiver and be waived from payment of the maintenance fee; and that a notice of intent to hold for these sites is required to be recorded by the December 30th immediately following the filing of this waiver.
6. The undersigned understand and acknowledge that pursuant to 43 U.S.C. 1212 and 18 U.S.C. 1001; the filing or recording of a false, fictitious, or fraudulent document with the Bureau of Land Management may result in a fine of up to \$250,000, a prison term not to exceed five years, or both.
7. The mining claims, mill or tunnel sites for which this waiver from payment of the maintenance fees is requested are:

CLAIM OR SITE NAME	BLM RECORDATION SERIAL NUMBER
1. <u>Gold EYE #1</u>	<input checked="" type="checkbox"/> <u>AMC #368893</u>
2. <u>Gold EYE #1</u>	<u>AMC #368894</u>
3.	
4.	
5.	
6.	
7.	
8.	
9.	
10.	

The owner(s) (claimants) of the above mining claims and sites are:

Richard Jaschke ✓
(Owner's Name - Please Print)
10404 Paine Rd
(Street or P.O. Box)
Anderson Island WA 98303
(City) (State) (Zip Code)

[Signature]
(Owner's Signature)

Sheryle Jaschke ✓
(Owner's Name - Please Print)
10404 Paine Rd
(Street or P.O. Box)
Anderson Island WA 98303
(City) (State) (Zip Code)

[Signature]
(Owner's Signature)

(Owner's Name - Please Print)

(Street or P.O. Box)

(City) (State) (Zip Code)

(Owner's Signature)

ENTERED INTO COMPUTER
MAR 26 2013 *ps*

RECEIVED
BLM AZ STATE OFFICE
PHOENIX, ARIZONA
2013 MAR 26 A 11:37

(Owner's Name - Please Print)	(Owner's Signature)
(Street or P.O. Box)	(City) (State) (Zip Code)
(Owner's Name - Please Print)	(Owner's Signature)
(Street or P.O. Box)	(City) (State) (Zip Code)
(Owner's Name - Please Print)	(Owner's Signature)
(Street or P.O. Box)	(City) (State) (Zip Code)
(Owner's Name - Please Print)	(Owner's Signature)
(Street or P.O. Box)	(City) (State) (Zip Code)

INSTRUCTIONS

1. This certification is made under the provisions of § 1744 of Title 43 and § 28-28k of Title 30 of the United States Code; and the regulations thereunder (43 CFR Part 3830).
2. The claimant(s) **must** fill in the dates in paragraph 1 for the beginning and ending of the assessment year for which this waiver is sought.
3. The claimant(s) **must** fill in the date in paragraph 2 for the beginning of the assessment year for which this waiver is sought.
4. All claim and site names and Bureau of Land Management (BLM) serial numbers **must** be listed for the mining claims, mill sites, and tunnel sites for which the waiver is sought.
5. All owners of the mining claims, mill sites, and tunnel sites and their addresses **must** be given.
6. This waiver form **must** be signed by all the claimants or their designated agent, in original form. If an agent is designated, a notarized designation of agent, signed by all of the claimants with proper address given, **must** be submitted with this waiver.
7. This form **must** be filed no later than September 1st for the upcoming assessment year in the BLM State Office where the mining claims or sites are recorded, or the waiver cannot be granted by the BLM. (Example: to obtain a waiver for the assessment year 2000, which begins at noon on September 1, 1999, you **must** qualify for and file for a waiver no later than September 1, 1999, in the proper BLM State Office).
8. For all mining claims which require assessment work, you **must** record an affidavit of labor on or before the December 30th immediately following the filing of this waiver. For all other mining claims or sites waived, you **must** record a notice of intent to hold on or before the December 30th immediately following the filing of this waiver.
9. Mill and tunnel sites may also be listed upon this waiver and be waived from payment of the maintenance fee. A notice of intent to hold for these sites is required to be filed by the December 30th following the filing of this waiver.

NOTICE/BURDEN HOURS STATEMENT

The Privacy Act of 1974, *as amended*, and the regulation in 43 CFR 2.48(d) provide that you be furnished the following information in connection with the information required by this certification of waiver from rental fees.

AUTHORITY: 30 U.S.C. 28-28k; 43 U.S.C. 1201, 1457, 1740, and 1744; and 43 CFR 3830.

PRINCIPLE PURPOSE: This information is to be used to verify that the owner(s) (claimants) of a mining claim has complied with 30 U.S.C. 28f and is entitled to perform assessment work in lieu of paying the maintenance fee for the mining claims listed on this form.

ROUTINE USE: (1) Adjudication of the claimant(s) certification of waiver from paying the maintenance fee otherwise required by 30 U.S.C. 28f. (2) Disclosure may be made to appropriate Federal agencies when location is made within the agency's geographic area of responsibility. (3) Information from the record and/or the record will be transferred to the appropriate Federal, State, or local agency, or a member of the public in response to a specific request for pertinent information. (4) Information may also be provided to the Department of Justice or in a proceeding before a court or adjudicative body; or to Federal, State, local or foreign agencies when needed for enforcement of civil or criminal codes or applicable regulations concerning title rights upon the public land.

EFFECT OF NOT PROVIDING INFORMATION: Disclosure of this information is required by 30 U.S.C. 28f and 43 CFR Part 3830 for those qualified claimants wishing to take the small miner waiver allowed. Failure to supply the information required in this form to support the claimants certification of waiver from payment of the otherwise required maintenance fees will result in the waiver being disallowed and the mining claims subject to forfeiture by BLM under 30 U.S.C. 28i.

The Paperwork Reduction Act of 1995 requires us to inform you that:

This information is being collected to allow the BLM to determine if you qualify for a waiver from the payment of \$100 per mining claim or site maintenance fee established in 30 U.S.C. 28f and the implementing regulations at 43 CFR 3830. A response to this request is required in accordance with the statute to obtain your benefit.

BLM would like you to know that you do not have to respond to this, or any other, Federal agency-sponsored information collection unless it displays a currently valid OMB control number.

Public reporting burden for this form is estimated to average 20 minutes (.33 hours) per response, including time to review instructions, gathering and maintaining data, and completing and reviewing the form. Direct comments regarding this burden estimate, or any other aspect of this form, to the U.S. Department of the Interior, Bureau of Land Management, (1004-0114) Bureau Information Collection Clearance Officer (WO-630), Mail Stop 401 LS, 1849 C St., N.W., Washington, D.C. 20240.

FOR OFFICIAL USE ONLY

RECEIVED

BLM AZ STATE OFFICE

2013 MAR 29 11:38

When Recorded Return Document to:

Richard Jaschke
3205 E Main St #28
Mesa Az 85213

Check here is this is a change of address.

Telephone: 760-219-3729

E-mail address: Rich1564@Hotmail.com

AFFIDAVIT OF PERFORMANCE OF ANNUAL WORK

1. State of Arizona, County of LA PAZ ss:

2. I (Name) Richard & Sheryle Jaschke

3. Reside at (Address) 10404 Paine Rd


City Anderson Island County Pierce

State WA Zip 98303 being duly sworn, depose and say that I am a citizen of the United States, more than eighteen years of age, and that all of the facts set forth in this affidavit, subject to the provisions and penalties of 18 U.S.C. 1001 pertaining to the filing of false, fictitious, or fraudulent statements with the United States, are true and correct according to the best of my knowledge, information and belief.

4. Owner's name and address (If not shown in Items 1-3 above).

5. That I am personally acquainted with the mining claim(s). The work and improvements were made by and at the expense of the owner(s) of said claim(s). Said contiguous group of claims, listed on this document, are situated in the

(optional) Mining District; _____ County, Arizona.



Line No.	AMC NUMBER	CLAIM/SITE NAME	COUNTY RECORDER DATA (If available)	TWP	RNG	SEC
1	368893	GoldEye #1		0039N	2000W	19
2	368894	GoldEye #2		0030N	2000W	14
3	ENTERED INTO COMPUTER					
4	MAR 26 2013 RB					
5						
6						

AFFIDAVIT OF PERFORMANCE OF ANNUAL WORK – page 2

RECEIVED
BLM FIELD OFFICE
PHOENIX, ARIZONA
2013 MAR 26 A 11:38
BLM
Date
Stamp

7					
8					
9					
10					

6. That between the dates starting at 12 o'clock noon on September 1, 20 12 and ending at 12 o'clock noon on September 1, 20 13 at least \$ 500.00 dollars worth of work and improvements were done and performed upon said claim(s) or upon one or more of a contiguous group of claims for the benefit of all, wholly or partly outside of a contiguous group of claims for the benefit of all, not including the location work.

7. That the following persons were employed to perform the work and improvements described herein: _____

No one employed, work accomplished by owner

8. That the work and improvements performed were: Leveled piles, Cleanup scrap metal and Junk and haulaway, AT least 100 hours of dry washing done

9. Dated: March 5, 13 Signature: [Signature] / [Signature]


SUBSCRIBED AND SWORN TO before me, a Notary Public, this 5th day of MARCH 20 13

By: RICHARD JASCHKE & SHERYLE JASCHKE

Notary Public Marcia Campos - Marcia Campos

My Commission Expires 06/06/2014

Bureau of Land Management
Arizona State Office
www.az.blm.gov



No. of Claims: 2 x \$10 = 20
Check No.: 105W Init. [Signature]
Receipt No.: 2763147
For BLM Use Only

United States Department of the Interior
 Bureau of Land Management
 LANDS/RECREATION & PLANNING
 ONE N CENTRAL AVE
 PHOENIX, AZ 85004 -2203
 Phone: 602-417-9200

Receipt

No:

2763147

Transaction #: 2847121		ENTERED INTO COMPUTER
Date of Transaction: 03/26/2013		
CUSTOMER: MAR 26 2013 ps		
RICHARD JASCHKE 10404 PAINE RD ANDERSON ISLAND, WA 98303-8720 US		

LINE #	QTY	DESCRIPTION	REMARKS	UNIT PRICE	TOTAL
1	1.00	LOCATABLE MINERALS / MINING CLAIMS-NOT NEW-UNADJUD, ONE AUTH NO. ONLY / MINING CLAIM MONEY RECEIVED CASES: AMC368893/\$20.00	POL 2013/2 ✓ WAV ✓	- n/a -	20.00
TOTAL:					\$20.00

PAYMENT INFORMATION					
1	AMOUNT:	20.00	POSTMARKED:	N/A	
	TYPE:	CASH	RECEIVED:	03/26/2013	
	NAME:	JASCHKE, RICHARD 10404 PAINE RD ANDERSON ISLAND WA 98303-8720 US			

REMARKS

This receipt was generated by the automated BLM Collections and Billing System and is a paper representation of a portion of the official electronic record contained therein.

Requested By: Sheryle Jaschke
SHELLY D BAKER, RECORDER
OFFICIAL RECORDS OF LA PAZ COUNTY, AZ
07-12-2012 02:25 PM Recording Fee \$15.00

When Recorded Return Document to:

Richard Jaschke
10404 Paine Rd
Anderson Island, Wa
98303

Amc 368894

Check here is this is a change of address.

Telephone: 760-219-3729

E-mail address: Rich1564@hotmail.com

AFFIDAVIT OF PERFORMANCE OF ANNUAL WORK

1. State of Arizona, County of LA PAZ ss:

2. I (Name) Richard & Sheryle Jaschke

3. Reside at (Address) 10404 Paine Rd

City Anderson Island County Pierce

BLM Date Stamp	RECEIVED
	BLM AZ STATE OFFICE
	2012 SEP 14 A 11:36
	PHOENIX, ARIZONA

State WA Zip 98303 being duly sworn, depose and say that I am a citizen of the United States, more than eighteen years of age, and that all of the facts set forth in this affidavit, subject to the provisions and penalties of 18 U.S.C. 1001 pertaining to the filing of false, fictitious, or fraudulent statements with the United States, are true and correct according to the best of my knowledge, information and belief.

4. Owner's name and address (If not shown in Items 1-3 above), _____

5. That I am personally acquainted with the mining claim(s). The work and improvements were made by and at the expense of the owner(s) of said claim(s). Said contiguous group of claims, listed on this document, are situated in the

_____ (optional) Mining District; _____ County, Arizona.

Line No.	AMC NUMBER	CLAIM/SITE NAME	COUNTY RECORDER DATA (If available)	TWP	RNG	SEC
1	368893	GOLDEYE #1		0030N	200W	14
2	368894	GOLDEYE #1		0030N	200W	14
3						
4						
5						
6						

ENTERED INTO COMPUTER

9/20/12 AT

AFFIDAVIT OF PERFORMANCE OF ANNUAL WORK - page 2

RECEIVED
 BLM ARIZONA STATE OFFICE
 PHOENIX, ARIZONA
 2012 SEP 14 A 11:36
 BLM
 Date
 Stamp

7						
8						
9						
10						

6. That between the dates starting at 12 o'clock noon on September 1, 20 11 and ending at 12 o'clock noon on September 1, 20 12 at least \$ 500.00 dollars worth of work and improvements were done and performed upon said claim(s) or upon one or more of a contiguous group of claims for the benefit of all, wholly or partly outside of a contiguous group of claims for the benefit of all, not including the location work.

7. That the following persons were employed to perform the work and improvements described herein: _____

No one employed, work accomplished by owner

8. That the work and improvements performed were: Leveled piles, cleaned up scrap iron and junk and hauled away. At least 100 hours of drywashing done

9. Dated: July 2, 12 Signature: Richard Jullin ; Sheryle Paschke

SUBSCRIBED AND SWORN TO before me, a Notary Public, this 2 day of July 20 12

By: Christine M Rodocker

Notary Public _____

My Commission Expires 1-25-2016

CHRISTINE M. RODOCKER
 Notary Public
 State of Washington
 My Commission Expires
January 25, 2016

Bureau of Land Management
 Arizona State Office
www.az.blm.gov

No. of Claims: 2 x \$10 = 20
 Check No.: CASH Init. SC
 Receipt No.: 2656566
 For BLM Use Only

United States Department of the Interior
Bureau of Land Management
 LANDS/RECREATION & PLANNING
 ONE N CENTRAL AVE
 PHOENIX, AZ 85004 -2203
 Phone: 602-417-9200

Receipt

No: 2656566

Transaction #: 2737482	
Date of Transaction: 09/14/2012	
CUSTOMER:	
RICHARD JASCHKE 10404 PAINE RD ANDERSON ISLAND, WA 98303-8720 US	

LINE #	QTY	DESCRIPTION	REMARKS	UNIT PRICE	TOTAL
1	1.00	LOCATABLE MINERALS / MINING CLAIMS-NOT NEW-UNADJUD, ONE AUTH NO. ONLY / MINING CLAIM MONEY RECEIVED CASES: AMC368893/\$20.00	POL (2)	- n/a -	20.00
TOTAL:					\$20.00

PAYMENT INFORMATION					
1	AMOUNT:	20.00	POSTMARKED:	N/A	
	TYPE:	CASH	RECEIVED:	09/14/2012	
	NAME:	JASCHKE, RICHARD 10404 PAINE RD ANDERSON ISLAND WA 98303-8720 US			

REMARKS

This receipt was generated by the automated BLM Collections and Billing System and is a paper representation of a portion of the official electronic record contained therein.

UNITED STATES DEPARTMENT OF THE INTERIOR
BUREAU OF LAND MANAGEMENT

AMC 368893

ESG

166

MAINTENANCE FEE WAIVER CERTIFICATION

FORM APPROVED
OMB NO. 1004-0114
Expires: February 28, 2010

SEE INSTRUCTIONS ON REVERSE

AMC 368893

1. This small miner waiver is filed for the assessment year beginning at noon on September 1, 12 and ending at noon on September 1, 13.
2. The undersigned and all related parties owned ten or fewer mining claims, mill, or tunnel sites located and maintained on Federal lands in the United States of America on September 1, 12.
3. The undersigned have performed the assessment work **required by law** for each mining claim listed **prior to filing this waiver** and understand that by filing this form; an affidavit of assessment work **must** be recorded by the December 30th following the filing of this waiver.
4. The undersigned understand that if the assessment work obligation has not yet come due under 30 U.S.C. 28 (for those claims in their first assessment year only); a notice of intent to hold reciting this condition **must** be recorded by the December 30th following the filing of this waiver.
5. The undersigned understand that mill and tunnel sites may also be listed upon this waiver and be waived from payment of the maintenance fee; and that a notice of intent to hold for these sites is required to be recorded by the December 30th immediately following the filing of this waiver.
6. The undersigned understand and acknowledge that pursuant to 43 U.S.C. 1212 and 18 U.S.C. 1001; the filing or recording of a false, fictitious, or fraudulent document with the Bureau of Land Management may result in a fine of up to \$250,000, a prison term not to exceed five years, or both.
7. The mining claims, mill or tunnel sites for which this waiver from payment of the maintenance fees is requested are:

CLAIM OR SITE NAME	BLM RECORDATION SERIAL NUMBER
1. <u>Gold Eye #1</u>	<input checked="" type="checkbox"/> <u>AMC # 368893</u>
2. <u>Gold Eye #1</u>	<u>AMC # 368894</u>
3.	
4.	
5.	
6.	
7.	
8.	
9.	
10.	

The owner(s) (claimants) of the above mining claims and sites are:

Richard Jaschke ✓
(Owner's Name - Please Print)
10404 Paine Rd
(Street or P.O. Box)
Anderson Island WA 98303
(City) (State) (Zip Code)

Richard Jaschke
(Owner's Signature)

Sheryle Jaschke ✓
(Owner's Name - Please Print)
10404 Paine Rd
(Street or P.O. Box)
Anderson Island WA 98303
(City) (State) (Zip Code)

Sheryle Jaschke
(Owner's Signature)

(Owner's Name - Please Print)

(Street or P.O. Box)

(City) (State) (Zip Code)

(Owner's Signature)

PHOENIX, ARIZONA
2012 AUG -8 10 15-18
RECEIVED
BUREAU OF LAND MANAGEMENT

RECEIVED
BLM AZ STATE OFFICE
2012 AUG -8 P 12:19
PHOENIX, ARIZONA

(Continued on page 2)

8/28/2012 TS
ENTERED INTO COMPUTER

(Owner's Name - Please Print)	(Owner's Signature)
(Street or P.O. Box)	(City) (State) (Zip Code)
(Owner's Name - Please Print)	(Owner's Signature)
(Street or P.O. Box)	(City) (State) (Zip Code)
(Owner's Name - Please Print)	(Owner's Signature)
(Street or P.O. Box)	(City) (State) (Zip Code)
(Owner's Name - Please Print)	(Owner's Signature)
(Street or P.O. Box)	(City) (State) (Zip Code)

INSTRUCTIONS

1. This certification is made under the provisions of § 1744 of Title 43 and § 28-28k of Title 30 of the United States Code; and the regulations thereunder (43 CFR Part 3830).
2. The claimant(s) **must** fill in the dates in paragraph 1 for the beginning and ending of the assessment year for which this waiver is sought.
3. The claimant(s) **must** fill in the date in paragraph 2 for the beginning of the assessment year for which this waiver is sought.
4. All claim and site names and Bureau of Land Management (BLM) serial numbers **must** be listed for the mining claims, mill sites, and tunnel sites for which the waiver is sought.
5. All owners of the mining claims, mill sites, and tunnel sites and their addresses **must** be given.
6. This waiver form **must** be signed by all the claimants or their designated agent, in original form. If an agent is designated, a notarized designation of agent, signed by all of the claimants with proper address given, **must** be submitted with this waiver.
7. This form **must** be filed no later than September 1st for the upcoming assessment year in the BLM State Office where the mining claims or sites are recorded, or the waiver cannot be granted by the BLM. (Example: to obtain a waiver for the assessment year 2000, which begins at noon on September 1, 1999, you **must** qualify for and file for a waiver no later than September 1, 1999, in the proper BLM State Office).
8. For all mining claims which require assessment work, you **must** record an affidavit of labor on or before the December 30th immediately following the filing of this waiver. For all other mining claims or sites waived, you **must** record a notice of intent to hold on or before the December 30th immediately following the filing of this waiver.
9. Mill and tunnel sites may also be listed upon this waiver and be waived from payment of the maintenance fee. A notice of intent to hold for these sites is required to be filed by the December 30th following the filing of this waiver.

NOTICE/BURDEN HOURS STATEMENT

The Privacy Act of 1974, *as amended*, and the regulation in 43 CFR 2.48(d) provide that you be furnished the following information in connection with the information required by this certification of waiver from rental fees.

AUTHORITY: 30 U.S.C. 28-28k; 43 U.S.C. 1201, 1457, 1740, and 1744; and 43 CFR 3830.

PRINCIPLE PURPOSE: This information is to be used to verify that the owner(s) (claimants) of a mining claim has complied with 30 U.S.C. 28f and is entitled to perform assessment work in lieu of paying the maintenance fee for the mining claims listed on this form.

ROUTINE USE: (1) Adjudication of the claimant(s) certification of waiver from paying the maintenance fee otherwise required by 30 U.S.C. 28f. (2) Disclosure may be made to appropriate Federal agencies when location is made within the agency's geographic area of responsibility. (3) Information from the record and/or the record will be transferred to the appropriate Federal, State, or local agency, or a member of the public in response to a specific request for pertinent information. (4) Information may also be provided to the Department of Justice or in a proceeding before a court or adjudicative body; or to Federal, State, local or foreign agencies when needed for enforcement of civil or criminal codes or applicable regulations concerning title rights upon the public land.

EFFECT OF NOT PROVIDING INFORMATION: Disclosure of this information is required by 30 U.S.C. 28f and 43 CFR Part 3830 for those qualified claimants wishing to take the small miner waiver allowed. Failure to supply the information required in this form to support the claimants certification of waiver from payment of the otherwise required maintenance fees will result in the waiver being disallowed and the mining claims subject to forfeiture by BLM under 30 U.S.C. 28i.

The Paperwork Reduction Act of 1995 requires us to inform you that: This information is being collected to allow the BLM to determine if you qualify for a waiver from the payment of \$100 per mining claim or site maintenance fee established in 30 U.S.C. 28f and the implementing regulations at 43 CFR 3830. A response to this request is required in accordance with the statute to obtain your benefit.

BLM would like you to know that you do not have to respond to this, or any other, Federal agency-sponsored information collection unless it displays a currently valid OMB control number.

Public reporting burden for this form is estimated to average 20 minutes (.33 hours) per response, including time to review instructions, gathering and maintaining data, and completing and reviewing the form. Direct comments regarding this burden estimate, or any other aspect of this form, to the U.S. Department of the Interior, Bureau of Land Management, (1004-0114) Bureau Information Collection Clearance Officer (WO-630), Mail Stop 401 LS, 1849 C St., N.W., Washington, D.C. 20240.

PHOENIX, ARIZONA
 FOR OFFICIAL USE ONLY
 2012 AUG - 8 P 12: 19
 RECEIVED
 BLM AZ STATE OFFICE

Requested By: SHERYLE JASCHKE
SHELLY D BAKER, RECORDER
OFFICIAL RECORDS OF LA PAZ COUNTY, AZ
08-08-2011 05:18 PM Recordings Fee \$19.00

When Recorded Return Document to:

Richard Jaschke
10404 Paine Rd
Anderson Island, Wa. 98303

Amc 368893

Check here is this is a change of address.

Telephone: 760-219-3729

E-mail address: Rich1564@Hotmail.com

AFFIDAVIT OF PERFORMANCE OF ANNUAL WORK

1. State of Arizona, County of LA PAZ ss:

2. I (Name) Richard & Sheryle Jaschke

3. Reside at (Address) 10404 Paine Rd

City Anderson Island County Pierce

RECEIVED
LAZ STATE OFFICE
PHOENIX, ARIZONA
OCT 12 A 11:08
BLM
Date
Stamp

State WA Zip 98303 being duly sworn, depose and say that I am a citizen of the United States, more than eighteen years of age, and that all of the facts set forth in this affidavit, subject to the provisions and penalties of 18 U.S.C. 1001 pertaining to the filing of false, fictitious, or fraudulent statements with the United States, are true and correct according to the best of my knowledge, information and belief.

4. Owner's name and address (if not shown in Items 1-3 above).

5. That I am personally acquainted with the mining claim(s). The work and improvements were made by and at the expense of the owner(s) of said claim(s). Said contiguous group of claims, listed on this document, are situated in the

(optional) Mining District; _____ County, Arizona.

Line No.	AMC NUMBER	CLAIM/SITE NAME	COUNTY RECORDER DATA (If available)	TWP	RNG	SEC
1	368893	GOLD EYE #1		0030N	200W	14
2	368894	GOLD EYE #1		0030N	200W	14
3						
4						
5						
6						

ENTERED INTO COMPUTER

11/17/11 AT

BLM
Date
Stamp

RECEIVED
OFFICE
OCT 12 A 11:08
LEAVENWORTH, ARIZONA

7					
8					
9					
10					

6. That between the dates starting at 12 o'clock noon on September 1, 20 10 and ending at 12 o'clock noon on September 1, 20 11 at least \$ 500.00 dollars worth of work and improvements were done and performed upon said claim(s) or upon one or more of a contiguous group of claims for the benefit of all, wholly or partly outside of a contiguous group of claims for the benefit of all, not including the location work.

7. That the following persons were employed to perform the work and improvements described herein: _____

No one employed, work accomplished by owner

8. That the work and improvements performed were: Graded pits leveled out, cleaned up
scrap iron, hauled some away
at lease 100lbs of dry washing


9. Dated: _____ Signature: Richard Eugene Jaschke Sheryle Linn Jaschke

SUBSCRIBED AND SWORN TO before me, a Notary Public, this 1 day of August 2011

By: Richard Eugene Jaschke & Sheryle Linn Jaschke

Notary Public Christine M. Graff

My Commission Expires 1-28-2012



No. of Claims: 2 x \$10

Check No. CASH Init. SC

Receipt No.: Temp Receipt No: 170708

For BLM Use Only

Bureau of Land Management
Arizona State Office
www.az.blm.gov

United States Department of the Interior
Bureau of Land Management
 LANDS/RECREATION & PLANNING
 ONE N CENTRAL AVE
 PHOENIX, AZ 85004 -2203
 Phone: 602-417-9200

Receipt

No: 2448236

Transaction #: 2524129	
Date of Transaction: 10/28/2011	
CUSTOMER:	
RICHARD JASCHKE 10404 PAINE RD ANDERSON ISLAND, WA 98303-8720 US	

LINE #	QTY	DESCRIPTION	REMARKS	UNIT PRICE	TOTAL
1	1.00	LOCATABLE MINERALS / MINING CLAIMS-NOT NEW-UNADJUD, ONE AUTH NO. ONLY / MINING CLAIM MONEY RECEIVED CASES: AMC368893/\$20.00	POL (2) 2011	- n/a -	20.00
TOTAL:					\$20.00

PAYMENT INFORMATION			
1	AMOUNT:	20.00	POSTMARKED: N/A
	TYPE:	CASH	RECEIVED: 10/12/2011
	NAME:	JASCHKE, RICHARD 10404 PAINE RD ANDERSON ISLAND WA 98303-8720 US	

REMARKS
<i>Temp Temp Receipt # 170708</i>

This receipt was generated by the automated BLM Collections and Billing System and is a paper representation of a portion of the official electronic record contained therein.



FORM APPROVED
OMB NO. 1004-0114
Expires: February 28, 2010

MAINTENANCE FEE WAIVER CERTIFICATION

SEE INSTRUCTIONS ON REVERSE

524 AMC 368893

1. This small miner waiver is filed for the assessment year beginning at noon on September 1, 11 and ending at noon on September 1, 12.
2. The undersigned and all related parties owned ten or fewer mining claims, mill, or tunnel sites located and maintained on Federal lands in the United States of America on September 1, 11.
3. The undersigned have performed the assessment work **required by law** for each mining claim listed **prior to filing this waiver** and understand that by filing this form; an affidavit of assessment work **must** be recorded by the December 30th following the filing of this waiver.
4. The undersigned understand that if the assessment work obligation has not yet come due under 30 U.S.C. 28 (for those claims in their first assessment year only); a notice of intent to hold reciting this condition **must** be recorded by the December 30th following the filing of this waiver.
5. The undersigned understand that mill and tunnel sites may also be listed upon this waiver and be waived from payment of the maintenance fee; and that a notice of intent to hold for these sites is required to be recorded by the December 30th immediately following the filing of this waiver.
6. The undersigned understand and acknowledge that pursuant to 43 U.S.C. 1212 and 18 U.S.C. 1001; the filing or recording of a false, fictitious, or fraudulent document with the Bureau of Land Management may result in a fine of up to \$250,000, a prison term not to exceed five years, or both.
7. The mining claims, mill or tunnel sites for which this waiver from payment of the maintenance fees is requested are:

	CLAIM OR SITE NAME	BLM RECORDATION SERIAL NUMBER
1.	Gold Eye #1	AMC #368893
2.	Gold Eye #1	AMC #368894
3.		
4.		
5.		
6.		
7.		
8.		
9.		
10.		

The owner(s) (claimants) of the above mining claims and sites are:

Richard Jaschke
(Owner's Name - Please Print)
10404 Paine Rd
(Street or P.O. Box)
Anderson Island WA 98303
(City) (State) (Zip Code)

Richard Jaschke
(Owner's Signature)

Sheryle Jaschke
(Owner's Name - Please Print)
10404 Paine Rd
(Street or P.O. Box)
Anderson Island WA 98303
(City) (State) (Zip Code)

Sheryle Jaschke
(Owner's Signature)

(Owner's Name - Please Print)

(Street or P.O. Box)

(City) (State) (Zip Code)

(Owner's Signature)

RECEIVED
BLM AZ STATE OFFICE
2011 AUG 29 1:12
PHOENIX, ARIZONA

(Continued on page 2)

ENTERED IN COMPUTER

RE 9-1-11

(Owner's Name - Please Print)	(Owner's Signature)		
(Street or P.O. Box)	(City)	(State)	(Zip Code)
(Owner's Name - Please Print)	(Owner's Signature)		
(Street or P.O. Box)	(City)	(State)	(Zip Code)
(Owner's Name - Please Print)	(Owner's Signature)		
(Street or P.O. Box)	(City)	(State)	(Zip Code)
(Owner's Name - Please Print)	(Owner's Signature)		
(Street or P.O. Box)	(City)	(State)	(Zip Code)

INSTRUCTIONS

1. This certification is made under the provisions of § 1744 of Title 43 and § 28-28k of Title 30 of the United States Code; and the regulations thereunder (43 CFR Part 3830).
2. The claimant(s) **must** fill in the dates in paragraph 1 for the beginning and ending of the assessment year for which this waiver is sought.
3. The claimant(s) **must** fill in the date in paragraph 2 for the beginning of the assessment year for which this waiver is sought.
4. All claim and site names and Bureau of Land Management (BLM) serial numbers **must** be listed for the mining claims, mill sites, and tunnel sites for which the waiver is sought.
5. All owners of the mining claims, mill sites, and tunnel sites and their addresses **must** be given.
6. This waiver form **must** be signed by all the claimants or their designated agent, in original form. If an agent is designated, a notarized designation of agent, signed by all of the claimants with proper address given, **must** be submitted with this waiver.
7. This form **must** be filed no later than September 1st for the upcoming assessment year in the BLM State Office where the mining claims or sites are recorded, or the waiver cannot be granted by the BLM. (Example: to obtain a waiver for the assessment year 2000, which begins at noon on September 1, 1999, you **must** qualify for and file for a waiver no later than September 1, 1999, in the proper BLM State Office).
8. For all mining claims which require assessment work, you **must** record an affidavit of labor on or before the December 30th immediately following the filing of this waiver. For all other mining claims or sites waived, you **must** record a notice of intent to hold on or before the December 30th immediately following the filing of this waiver.
9. Mill and tunnel sites may also be listed upon this waiver and be waived from payment of the maintenance fee. A notice of intent to hold for these sites is required to be filed by the December 30th following the filing of this waiver.

NOTICE/BURDEN HOURS STATEMENT

The Privacy Act of 1974, *as amended*, and the regulation in 43 CFR 2.48(d) provide that you be furnished the following information in connection with the information required by this certification of waiver from rental fees.

AUTHORITY: 30 U.S.C. 28-28k; 43 U.S.C. 1201, 1457, 1740, and 1744; and 43 CFR 3830.

PRINCIPLE PURPOSE: This information is to be used to verify that the owner(s) (claimants) of a mining claim has complied with 30 U.S.C. 28f and is entitled to perform assessment work in lieu of paying the maintenance fee for the mining claims listed on this form.

ROUTINE USE: (1) Adjudication of the claimant(s) certification of waiver from paying the maintenance fee otherwise required by 30 U.S.C. 28f. (2) Disclosure may be made to appropriate Federal agencies when location is made within the agency's geographic area of responsibility. (3) Information from the record and/or the record will be transferred to the appropriate Federal, State, or local agency, or a member of the public in response to a specific request for pertinent information. (4) Information may also be provided to the Department of Justice or in a proceeding before a court or adjudicative body; or to Federal, State, local or foreign agencies when needed for enforcement of civil or criminal codes or applicable regulations concerning title rights upon the public land.

EFFECT OF NOT PROVIDING INFORMATION: Disclosure of this information is required by 30 U.S.C. 28f and 43 CFR Part 3830 for those qualified claimants wishing to take the small miner waiver allowed. Failure to supply the information required in this form to support the claimants certification of waiver from payment of the otherwise required maintenance fees will result in the waiver being disallowed and the mining claims subject to forfeiture by BLM under 30 U.S.C. 28i.

The Paperwork Reduction Act of 1995 requires us to inform you that:

This information is being collected to allow the BLM to determine if you qualify for a waiver from the payment of \$100 per mining claim or site maintenance fee established in 30 U.S.C. 28f and the implementing regulations at 43 CFR 3830. A response to this request is required in accordance with the statute to obtain your benefit.

BLM would like you to know that you do not have to respond to this, or any other, Federal agency-sponsored information collection unless it displays a currently valid OMB control number.

Public reporting burden for this form is estimated to average 20 minutes (.33 hours) per response, including time to review instructions, gathering and maintaining data, and completing and reviewing the form. Direct comments regarding this burden estimate, or any other aspect of this form, to the U.S. Department of the Interior, Bureau of Land Management, (1004-0114) Bureau Information Collection Clearance Officer (WO-630), Mail Stop 401 LS, 1849 C St., N.W., Washington, D.C. 20240.

FOR OFFICIAL USE ONLY

2001 AUG 29 P 1:12

RECEIVED
BLM AZ STATE OFFICE

MAINTENANCE FEE WAIVER CERTIFICATION

2/2/10

FORM APPROVED
OMB NO. 1004-0114
Expires: February 28, 2010

SEE INSTRUCTIONS ON REVERSE

AMC 368893

1. This small miner waiver is filed for the assessment year beginning at noon on September 1, _____ and ending at noon on September 1, _____.
2. The undersigned and all related parties owned ten or fewer mining claims, mill, or tunnel sites located and maintained on Federal lands in the United States of America on September 1, _____.
3. The undersigned have performed the assessment work **required by law** for each mining claim listed **prior to filing this waiver** and understand that by filing this form; an affidavit of assessment work **must** be recorded by the December 30th following the filing of this waiver.
4. The undersigned understand that if the assessment work obligation has not yet come due under 30 U.S.C. 28 (for those claims in their first assessment year only); a notice of intent to hold reciting this condition **must** be recorded by the December 30th following the filing of this waiver.
5. The undersigned understand that mill and tunnel sites may also be listed upon this waiver and be waived from payment of the maintenance fee; and that a notice of intent to hold for these sites is required to be recorded by the December 30th immediately following the filing of this waiver.
6. The undersigned understand and acknowledge that pursuant to 43 U.S.C. 1212 and 18 U.S.C. 1001; the filing or recording of a false, fictitious, or fraudulent document with the Bureau of Land Management may result in a fine of up to \$250,000, a prison term not to exceed five years, or both.
7. The mining claims, mill or tunnel sites for which this waiver from payment of the maintenance fees is requested are:

CLAIM OR SITE NAME	BLM RECORDATION SERIAL NUMBER
1. Gold Eye #1	AMC 368893
2. Gold Eye #1	AMC 368894
3.	
4.	
5.	
6.	
7.	
8.	
9.	
10.	

The owner(s) (claimants) of the above mining claims and sites are:

Richard Jaschke ✓
(Owner's Name - Please Print)

Richard Jaschke
(Owner's Signature)

8656 N. 56th Ave
(Street or P.O. Box)

Glendale AZ 85302
(City) (State) (Zip Code)

Sheryle Jaschke ✓
(Owner's Name - Please Print)

Sheryle Jaschke
(Owner's Signature)

8656 N. 56th Ave
(Street or P.O. Box)

Glendale AZ 85302
(City) (State) (Zip Code)

(Owner's Name - Please Print)

(Owner's Signature)

(Street or P.O. Box)

(City) (State) (Zip Code)

(Continued on page 2)

RECEIVED
BLM AZ STATE OFFICE
2010 APR 26 P 2:04
PHOENIX, ARIZONA

ENTERED INTO COMPUTER

APR 28 2010

ADDRESS' updated as well

(Owner's Name - Please Print)	(Owner's Signature)
(Street or P.O. Box)	(City) (State) (Zip Code)
(Owner's Name - Please Print)	(Owner's Signature)
(Street or P.O. Box)	(City) (State) (Zip Code)
(Owner's Name - Please Print)	(Owner's Signature)
(Street or P.O. Box)	(City) (State) (Zip Code)
(Owner's Name - Please Print)	(Owner's Signature)
(Street or P.O. Box)	(City) (State) (Zip Code)

INSTRUCTIONS

1. This certification is made under the provisions of § 1744 of Title 43 and § 28-28k of Title 30 of the United States Code; and the regulations thereunder (43 CFR Part 3830).
2. The claimant(s) **must** fill in the dates in paragraph 1 for the beginning and ending of the assessment year for which this waiver is sought.
3. The claimant(s) **must** fill in the date in paragraph 2 for the beginning of the assessment year for which this waiver is sought.
4. All claim and site names and Bureau of Land Management (BLM) serial numbers **must** be listed for the mining claims, mill sites, and tunnel sites for which the waiver is sought.
5. All owners of the mining claims, mill sites, and tunnel sites and their addresses **must** be given.
6. This waiver form **must** be signed by all the claimants or their designated agent, in original form. If an agent is designated, a notarized designation of agent, signed by all of the claimants with proper address given, **must** be submitted with this waiver.
7. This form **must** be filed no later than September 1st for the upcoming assessment year in the BLM State Office where the mining claims or sites are recorded, or the waiver cannot be granted by the BLM. (Example: to obtain a waiver for the assessment year 2000, which begins at noon on September 1, 1999, you **must** qualify for and file for a waiver no later than September 1, 1999, in the proper BLM State Office).
8. For all mining claims which require assessment work, you **must** record an affidavit of labor on or before the December 30th immediately following the filing of this waiver. For all other mining claims or sites waived, you must record a notice of intent to hold on or before the December 30th immediately following the filing of this waiver.
9. Mill and tunnel sites may also be listed upon this waiver and be waived from payment of the maintenance fee. A notice of intent to hold for these sites is required to be filed by the December 30th following the filing of this waiver.

NOTICE/BURDEN HOURS STATEMENT

The Privacy Act of 1974, *as amended*, and the regulation in 43 CFR 2.48(d) provide that you be furnished the following information in connection with the information required by this certification of waiver from rental fees.

AUTHORITY: 30 U.S.C. 28-28k; 43 U.S.C. 1201, 1457, 1740, and 1744; and 43 CFR 3830.

PRINCIPLE PURPOSE: This information is to be used to verify that the owner(s) (claimants) of a mining claim has complied with 30 U.S.C. 28f and is entitled to perform assessment work in lieu of paying the maintenance fee for the mining claims listed on this form.

ROUTINE USE: (1) Adjudication of the claimant(s) certification of waiver from paying the maintenance fee otherwise required by 30 U.S.C. 28f. (2) Disclosure may be made to appropriate Federal agencies when location is made within the agency's geographic area of responsibility. (3) Information from the record and/or the record will be transferred to the appropriate Federal, State, or local agency, or a member of the public in response to a specific request for pertinent information. (4) Information may also be provided to the Department of Justice or in a proceeding before a court or adjudicative body; or to Federal, State, local or foreign agencies when needed for enforcement of civil or criminal codes or applicable regulations concerning title rights upon the public land.

EFFECT OF NOT PROVIDING INFORMATION: Disclosure of this information is required by 30 U.S.C. 28f and 43 CFR Part 3830 for those qualified claimants wishing to take the small miner waiver allowed. Failure to supply the information required in this form to support the claimants certification of waiver from payment of the otherwise required maintenance fees will result in the waiver being disallowed and the mining claims subject to forfeiture by BLM under 30 U.S.C. 28i.

The Paperwork Reduction Act of 1995 requires us to inform you that:

This information is being collected to allow the BLM to determine if you qualify for a waiver from the payment of \$100 per mining claim or site maintenance fee established in 30 U.S.C. 28f and the implementing regulations at 43 CFR 3830. A response to this request is required in accordance with the statute to obtain your benefit.

BLM would like you to know that you do not have to respond to this, or any other, Federal agency-sponsored information collection unless it displays a currently valid OMB control number.

Public reporting burden for this form is estimated to average 20 minutes (.33 hours) per response, including time to review instructions, gathering and maintaining data, and completing and reviewing the form. Direct comments regarding this burden estimate, or any other aspect of this form, to the U.S. Department of the Interior, Bureau of Land Management, (1004-0114) Bureau Information Collection Clearance Officer (WO-630), Mail Stop 401 LS, 1849 C St., N.W., Washington, D.C. 20240.

PHOENIX, ARIZONA
FOR OFFICIAL USE ONLY

2010 APR 26 P 2:04

RECEIVED
BLMAZ STATE OFFICE

When Recorded Return Document to:
Richard Jaschke
PO Box 7987
SALEM, OR. 97303

Check here if this is a change of address.
 Telephone: 480-560-5749
 E-mail address: Rich1564@Hotmail.com

ENTERED INTO COMPUTER

3:30p
 Spoke w/ Richard
 update address to Glendale, AZ
 (cont. address) PB
 APR 28 2010 PB Address Updated
 As shown on Waiver.

AFFIDAVIT OF PERFORMANCE OF ANNUAL WORK

1. State of Arizona, County of LA PAZ ss:
2. I (Name) Richard & Sheryle Jaschke
3. Reside at (Address) 8656 N. 56th Ave

RECEIVED
 MARICOPA COUNTY STATE OFFICE
 2010 APR 26 P 2:04
 PHOENIX, ARIZONA
 BLM
 Date
 Stamp

City Glendale County MARICOPA

State AZ Zip 85302 being duly sworn, depose and say that I am a citizen of the United States, more than eighteen years of age, and that all of the facts set forth in this affidavit, subject to the provisions and penalties of 18 U.S.C. 1001 pertaining to the filing of false, fictitious, or fraudulent statements with the United States, are true and correct according to the best of my knowledge, information and belief.

4. Owner's name and address (If not shown in Items 1-3 above) _____

5. That I am personally acquainted with the mining claim(s). The work and improvements were made by and at the expense of the owner(s) of said claim(s). Said contiguous group of claims, listed on this document, are situated in the

(optional) Mining District; _____ County, Arizona.

Line No.	AMC NUMBER	CLAIM/SITE NAME	COUNTY RECORDER DATA (If available)	TWP	RNG	SEC
1	368893	GoldEye #1		0030N	200W	14
2	368894	Gold Eye #1		0030N	200W	14
3						
4						
5						
6						

AFFIDAVIT OF PERFORMANCE OF ANNUAL WORK – page 2

BLM Date Stamp
2010 APR 26 P 2:04
TUCSON, ARIZONA

RECEIVED
BLM ARIZONA STATE OFFICE

7						
8						
9						
10						

6. That between the dates starting at 12 o'clock noon on September 1, 20 09 and ending at 12 o'clock noon on September 1, 20 10 at least \$ 500.00 dollars worth of work and improvements were done and performed upon said claim(s) or upon one or more of a contiguous group of claims for the benefit of all, wholly or partly outside of a contiguous group of claims for the benefit of all, not including the location work.

7. That the following persons were employed to perform the work and improvements described herein: No one employed, work accomplished by owner

8. That the work and improvements performed were: Graded piles leveled out
Cleaned up scrap iron, hauled some away,
AT least 100 hours of dry washing


9. Dated: 4/21/2010 Signature: [Signature] Sheryle Jaschke

SUBSCRIBED AND SWORN TO before me, a Notary Public, this 21st day of April 2010

By: Richard and Sheryle Jaschke

Notary Public Amy Reily

My Commission Expires 4-21-10



Bureau of Land Management
Arizona State Office
www.az.blm.gov

No. of Claims: 2 x \$10 = 20.00
Check No.: Cash Init. [Initialed]
Receipt No.: 2124374
For BLM Use Only

United States Department of the Interior
Bureau of Land Management
 LANDS/RECREATION & PLANNING
 ONE N CENTRAL AVE
 PHOENIX, AZ 85004 -2203
 Phone:

Receipt

No: 2124374

Transaction #: 2192706		ENTERED INTO COMPUTER APR 28 2010 <i>ps</i>
Date of Transaction: 04/26/2010		
CUSTOMER:	RICHARD JASCHKE 8656 N 56TH AVE GLENDALE, AZ 85302-4711 US	

LINE #	QTY	DESCRIPTION	REMARKS	UNIT PRICE	TOTAL
1	2.00	LOCATABLE MINERALS / MINING CLAIMS- NOT NEW-UNADJUD, ONE AUTH NO. ONLY / MINING CLAIM MONEY RECEIVED CASES: AMC368893/\$10.00, AMC368894/\$10.00	POL (2)	- n/a -	20.00
TOTAL:					\$20.00

PAYMENT INFORMATION			
1	AMOUNT:	20.00	POSTMARKED: N/A
	TYPE:	CASH	RECEIVED: 04/26/2010
	NAME:	JASCHKE, RICHARD 8656 N 56TH AVE GLENDALE AZ 85302-4711 US	

REMARKS

This receipt was generated by the automated BLM Collections and Billing System and is a paper representation of a portion of the official electronic record contained therein.

**DEPARTMENT OF THE INTERIOR
BUREAU OF LAND MANAGEMENT
MINING CLAIMS**

Run Date/Time: 04/28/2010 03:29 PM

(LIVE) Serial Register Page

Page 1 of

01 10-21-1976;090STAT0090;43USC1744
Case Type 384201: PLACER CLAIM
Claim Name: GOLD EYE #1
Commodity :
Case Disposition: ACTIVE

Serial Number
AMC368894
Lead File Number
AMC368893

Name & Address				Int Rel	% Interest
JASCHKE RICHARD E	8901 YAQUI LOOP	PARKER, AZ 85344		CLAIMANT	0.000000
JASCHKE SHERYLE L	8901 YAQUI LOOP	PARKER, AZ 85344		CLAIMANT	0.000000

PREVIOUS ADDRESS

Mer Twp	Rng	Sec	Quadrant	District/Resource	County	
14	0030N	0200W	014	SW	YUMA FIELD OFFICE	LA PAZ

Act Date	Code	Action	Action Remarks	Receipt Number
01/03/2006	403	LOCATION DATE		
01/04/2006	395	RECORDATION NOTICE RECD	1	1211259
04/26/2010	483	SMALL MINER CERT FILED	2011	
04/26/2010	480	EVID OF ASSMT FILED	2010	2124374
08/19/2009	483	SMALL MINER CERT FILED	2010	
08/19/2009	480	EVID OF ASSMT FILED	2009	1981478
07/31/2008	483	SMALL MINER CERT FILED	2009	
07/31/2008	480	EVID OF ASSMT FILED	2008	1751946
08/17/2007	483	SMALL MINER CERT FILED	2008	
08/17/2007	480	EVID OF ASSMT FILED	2007	1546514
08/24/2006	483	SMALL MINER CERT FILED	2007	
08/24/2006	480	EVID OF ASSMT FILED	2006	1342630
01/04/2006	484	LOCATION YEAR / MAINTENANCE	2006	1211259
04/26/2010	392	MONIES RECEIVED	\$10.00;1	2124374
01/04/2006	501	ACCT ADV IN LEAD FILE	AMC368893;	

Line Nr Remarks

**DEPARTMENT OF THE INTERIOR
BUREAU OF LAND MANAGEMENT
MINING CLAIMS**

(LIVE) Serial Register Page

Run Date/Time: 04/28/2010 03:29 PM

Page 1 of

01 05-10-1872;017STAT0091;30USC26,28,34

Case Type 384101: LODE CLAIM

Claim Name: GOLD EYE #1

Commodity :

Case Disposition: ACTIVE

Serial Number

AMC368893

Lead File Number

AMC368893

Name & Address		<i>Previous Address</i>		Int Rel	% Interest
JASCHKE RICHARD E	8901 YAQUI LOOP	PARKER, AZ	85344	CLAIMANT	0.0000000
JASCHKE SHERYLE L	8901 YAQUI LOOP	PARKER, AZ	85344	CLAIMANT	0.0000000

Mer	Twp	Rng	Sec	Quadrant	District/Resource	County
14	0030N	0200W	014	SW	YUMA FIELD OFFICE	LA PAZ

Act Date	Code	Action	Action Remarks	Receipt Number
01/03/2006	403	LOCATION DATE		
01/04/2006	395	RECORDATION NOTICE RECD	1	1211259
04/26/2010	483	SMALL MINER CERT FILED	2011	
04/26/2010	480	EVID OF ASSMT FILED	2010	2124374
08/19/2009	483	SMALL MINER CERT FILED	2010	
08/19/2009	480	EVID OF ASSMT FILED	2009	1981478
07/31/2008	483	SMALL MINER CERT FILED	2009	
07/31/2008	480	EVID OF ASSMT FILED	2008	1751946
08/17/2007	483	SMALL MINER CERT FILED	2008	
08/17/2007	480	EVID OF ASSMT FILED	2007	1546514
08/24/2006	483	SMALL MINER CERT FILED	2007	
08/24/2006	480	EVID OF ASSMT FILED	2006	1342630
01/04/2006	484	LOCATION YEAR / MAINTENANCE	2006	1211259
04/26/2010	392	MONIES RECEIVED	\$10.00;1	2124374
01/04/2006	501	ACCT ADV IN LEAD FILE	AMC368893;	

Line Nr Remarks

NO WARRANTY IS MADE BY BLM
FOR USE OF THE DATA FOR
PURPOSES NOT INTENDED BY BLM

**DEPARTMENT OF THE INTERIOR
BUREAU OF LAND MANAGEMENT
MINING CLAIMS**

(LIVE) Serial Register Page

Run Date/Time: 04/28/2010 03:41 PM

Page 1 of

01 05-10-1872;017STAT0091;30USC26,28,34

Case Type 384101: LODE CLAIM

Claim Name: GOLD EYE #1

Commodity :

Case Disposition: ACTIVE

Serial Number

AMC368893

Lead File Number

AMC368893

Name & Address				Int Rel	% Interest
JASCHKE RICHARD E	8656 N 56TH AVE	GLENDAL	E, AZ 85302-4711	CLAIMANT	0.0000000
JASCHKE SHERYLE L	8656 N 56TH AVE	GLENDAL	E, AZ 85302-4711	CLAIMANT	0.0000000

New Address'

Mer Twp	Rng	Sec	Quadrant	District/Resource	County
14	0030N	0200W	014	SW	YUMA FIELD OFFICE
					LA PAZ

Act Date	Code	Action	Action Remarks	Receipt Number
01/03/2006	403	LOCATION DATE		
01/04/2006	395	RECORDATION NOTICE RECD	1	1211259
04/26/2010	483	SMALL MINER CERT FILED	2011	
04/26/2010	480	EVID OF ASSMT FILED	2010	2124374
08/19/2009	483	SMALL MINER CERT FILED	2010	
08/19/2009	480	EVID OF ASSMT FILED	2009	1981478
07/31/2008	483	SMALL MINER CERT FILED	2009	
07/31/2008	480	EVID OF ASSMT FILED	2008	1751946
08/17/2007	483	SMALL MINER CERT FILED	2008	
08/17/2007	480	EVID OF ASSMT FILED	2007	1546514
08/24/2006	483	SMALL MINER CERT FILED	2007	
08/24/2006	480	EVID OF ASSMT FILED	2006	1342630
01/04/2006	484	LOCATION YEAR / MAINTENANCE	2006	1211259
04/26/2010	392	MONIES RECEIVED	\$10.00;1	2124374
01/04/2006	501	ACCT ADV IN LEAD FILE	AMC368893;	

Line Nr Remarks

**DEPARTMENT OF THE INTERIOR
BUREAU OF LAND MANAGEMENT
MINING CLAIMS**

(LIVE) Serial Register Page

Run Date/Time: 04/28/2010 03:41 PM

Page 1 of

01 10-21-1976;090STAT0090;43USC1744
Case Type 384201: PLACER CLAIM
Claim Name: GOLD EYE #1
Commodity :
Case Disposition: ACTIVE

Serial Number
AMC368894
Lead File Number
AMC368893

Name & Address	Int Rel	% Interest
JASCHKE RICHARD E 8656 N 56TH AVE	CLAIMANT	0.0000000
JASCHKE SHERYLE L 8656 N 56TH AVE	CLAIMANT	0.0000000

New Addresses

Mer Twp	Rng	Sec	Quadrant	District/Resource	County
14	0030N	0200W	014	SW	YUMA FIELD OFFICE
					LA PAZ

Act Date	Code	Action	Action Remarks	Receipt Number
01/03/2006	403	LOCATION DATE		
01/04/2006	395	RECORDATION NOTICE RECD	1	1211259
04/26/2010	483	SMALL MINER CERT FILED	2011	
04/26/2010	480	EVID OF ASSMT FILED	2010	2124374
08/19/2009	483	SMALL MINER CERT FILED	2010	
08/19/2009	480	EVID OF ASSMT FILED	2009	1981478
07/31/2008	483	SMALL MINER CERT FILED	2009	
07/31/2008	480	EVID OF ASSMT FILED	2008	1751946
08/17/2007	483	SMALL MINER CERT FILED	2008	
08/17/2007	480	EVID OF ASSMT FILED	2007	1546514
08/24/2006	483	SMALL MINER CERT FILED	2007	
08/24/2006	480	EVID OF ASSMT FILED	2006	1342630
01/04/2006	484	LOCATION YEAR / MAINTENANCE	2006	1211259
04/26/2010	392	MONIES RECEIVED	\$10.00;1	2124374
01/04/2006	501	ACCT ADV IN LEAD FILE	AMC368893;	

Line Nr Remarks

657

FORM APPROVED
OMB NO. 1004-0114
Expires: December 31, 2006

MAINTENANCE FEE WAIVER CERTIFICATION

SEE INSTRUCTIONS ON REVERSE

AMC 368893

1. This small miner waiver is filed for the assessment year beginning at noon on September 1, 2009 and ending at noon on September 1, 2010.
2. The undersigned and all related parties owned ten or fewer mining claims, mill, or tunnel sites located and maintained on Federal lands in the United States of America on September 1, 2009
3. The undersigned have performed the assessment work **required by law** for each mining claim listed **prior to filing this waiver** and understand that by filing this form; an affidavit of assessment work **must** be recorded by the December 30th following the filing of this waiver.
4. The undersigned understand that if the assessment work obligation has not yet come due under 30 U.S.C. 28 (for those claims in their first assessment year only); a notice of intent to hold reciting this condition **must** be recorded by the December 30th following the filing of this waiver.
5. The undersigned understand that mill and tunnel sites may also be listed upon this waiver and be waived from payment of the maintenance fee; and that a notice of intent to hold for these sites is required to be recorded by the December 30th immediately following the filing of this waiver.
6. The undersigned understand and acknowledge that pursuant to 43 U.S.C. 1212 and 18 U.S.C. 1001; the filing or recording of a false, fictitious, or fraudulent document with the Bureau of Land Management may result in a fine of up to \$250,000, a prison term not to exceed five years, or both.
7. The mining claims, mill or tunnel sites for which this waiver from payment of the maintenance fees is requested are:

CLAIM OR SITE NAME	BLM RECORDATION SERIAL NUMBER
1. Gold Eye #1	AMC # 368893
2. Gold Eye #1	AMC # 368894
3.	
4.	
5.	
6.	
7.	
8.	
9.	
10.	

The owner(s) (claimants) of the above mining claims and sites are:

Richard Jaschke
 (Owner's Name - Please Print)
 8901 Yaqui Loop
 (Street or P.O. Box)
 Parker AZ 85344
 (City) (State) (Zip Code)

Richard Jaschke
 (Owner's Signature)

Sheryle Jaschke
 (Owner's Name - Please Print)
 8901 Yaqui Loop
 (Street or P.O. Box)
 Parker AZ 85344
 (City) (State) (Zip Code)

Sheryle Jaschke
 (Owner's Signature)

 (Owner's Name - Please Print)

 (Street or P.O. Box)

 (City) (State) (Zip Code)

 (Owner's Signature)
2/50

(Continued on page 2)

ENTERED IN COMPUTER
RS 9/23/09

(Owner's Name - Please Print)	(Owner's Signature)		
(Street or P.O. Box)	(City)	(State)	(Zip Code)
(Owner's Name - Please Print)	(Owner's Signature)		
(Street or P.O. Box)	(City)	(State)	(Zip Code)
(Owner's Name - Please Print)	(Owner's Signature)		
(Street or P.O. Box)	(City)	(State)	(Zip Code)
(Owner's Name - Please Print)	(Owner's Signature)		
(Street or P.O. Box)	(City)	(State)	(Zip Code)

INSTRUCTIONS

- | | |
|----------------------------------------------------------------------------------------------------------------------------------------------------------------------------------------------------------------------------------------------------------------------------------------------------------------------------------------------------------------------------------------------------------------------------------------------------------------------------------------------------------------------------------------------------------------------------------------------------------------------------------------------------------------------------------------------------------------------------------------------------------------------------------------------------------------------------------------------------------------------------------------------------------------------------------------------------------------------------------------------------------------------------------------------------------------------------------------------------------------------------------------------------------------|---------------------------------------------------------------------------------------------------------------------------------------------------------------------------------------------------------------------------------------------------------------------------------------------------------------------------------------------------------------------------------------------------------------------------------------------------------------------------------------------------------------------------------------------------------------------------------------------------------------------------------------------------------------------------------------------------------------------------------------------------------------------------------------------------------------------------------------------------------------------------------------------------------------------------------------------------------------------------------------------------------------------------------------------------------------------------------------------------------------------------|
| <ol style="list-style-type: none"> 1. This certification is made under the provisions of § 1744 of Title 43 and § 28-28k of Title 30 of the United States Code; and the regulations thereunder (43 CFR Part 3830). 2. The claimant(s) must fill in the dates in paragraph 1 for the beginning and ending of the assessment year for which this waiver is sought. 3. The claimant(s) must fill in the date in paragraph 2 for the beginning of the assessment year for which this waiver is sought. 4. All claim and site names and Bureau of Land Management (BLM) serial numbers must be listed for the mining claims, mill sites, and tunnel sites for which the waiver is sought. 5. All owners of the mining claims, mill sites, and tunnel sites and their addresses must be given. 6. This waiver form must be signed by all the claimants or their designated agent, in original form. If an agent is designated, a notarized designation of agent, signed by all of the claimants with proper address given, must be submitted with this waiver. | <ol style="list-style-type: none"> 7. This form must be filed no later than September 1st for the upcoming assessment year in the BLM State Office where the mining claims or sites are recorded, or the waiver cannot be granted by the BLM. (Example: to obtain a waiver for the assessment year 2000, which begins at noon on September 1, 1999, you must qualify for and file for a waiver no later than September 1, 1999, in the proper BLM State Office). 8. For all mining claims which require assessment work, you must record an affidavit of labor on or before the December 30th immediately following the filing of this waiver. For all other mining claims or sites waived, you must record a notice of intent to hold on or before the December 30th immediately following the filing of this waiver. 9. Mill and tunnel sites may also be listed upon this waiver and be waived from payment of the maintenance fee. A notice of intent to hold for these sites is required to be filed by the December 30th following the filing of this waiver. |
|----------------------------------------------------------------------------------------------------------------------------------------------------------------------------------------------------------------------------------------------------------------------------------------------------------------------------------------------------------------------------------------------------------------------------------------------------------------------------------------------------------------------------------------------------------------------------------------------------------------------------------------------------------------------------------------------------------------------------------------------------------------------------------------------------------------------------------------------------------------------------------------------------------------------------------------------------------------------------------------------------------------------------------------------------------------------------------------------------------------------------------------------------------------|---------------------------------------------------------------------------------------------------------------------------------------------------------------------------------------------------------------------------------------------------------------------------------------------------------------------------------------------------------------------------------------------------------------------------------------------------------------------------------------------------------------------------------------------------------------------------------------------------------------------------------------------------------------------------------------------------------------------------------------------------------------------------------------------------------------------------------------------------------------------------------------------------------------------------------------------------------------------------------------------------------------------------------------------------------------------------------------------------------------------------|

NOTICE/BURDEN HOURS STATEMENT

The Privacy Act of 1974, *as amended*, and the regulation in 43 CFR 2.48(d) provide that you be furnished the following information in connection with the information required by this certification of waiver from rental fees.

AUTHORITY: 30 U.S.C. 28-28k; 43 U.S.C. 1201, 1457, 1740, and 1744; and 43 CFR 3830.

PRINCIPLE PURPOSE: This information is to be used to verify that the owner(s) (claimants) of a mining claim has complied with 30 U.S.C. 28f and is entitled to perform assessment work in lieu of paying the maintenance fee for the mining claims listed on this form.

ROUTINE USE: (1) Adjudication of the claimant(s) certification of waiver from paying the maintenance fee otherwise required by 30 U.S.C. 28f. (2) Disclosure may be made to appropriate Federal agencies when location is made within the agency's geographic area of responsibility. (3) Information from the record and/or the record will be transferred to the appropriate Federal, State, or local agency, or a member of the public in response to a specific request for pertinent information. (4) Information may also be provided to the Department of Justice or in a proceeding before a court or adjudicative body; or to Federal, State, local or foreign agencies when needed for enforcement of civil or criminal codes or applicable regulations concerning title rights upon the public land.

EFFECT OF NOT PROVIDING INFORMATION: Disclosure of this information is required by 30 U.S.C. 28f and 43 CFR Part 3830 for those qualified claimants wishing to take the small miner waiver allowed. Failure to supply the information required in this form to support the claimants certification of waiver from payment of the otherwise required maintenance fees will result in the waiver being disallowed and the mining claims subject to forfeiture by BLM under 30 U.S.C. 28i.

The Paperwork Reduction Act of 1995 requires us to inform you that: This information is being collected to allow the BLM to determine if you qualify for a waiver from the payment of \$100 per mining claim or site maintenance fee established in 30 U.S.C. 28f and the implementing regulations at 43 CFR 3830. A response to this request is required in accordance with the statute to obtain your benefit.

BLM would like you to know that you do not have to respond to this, or any other, Federal agency-sponsored information collection unless it displays a currently valid OMB control number.

Public reporting burden for this form is estimated to average 8 minutes (0.133 hours) per response, including time to review instructions, gathering and maintaining data, and completing and reviewing the form. Direct comments regarding this burden estimate, or any other aspect of this form, to the U.S. Department of the Interior, Bureau of Land Management, (1004-0114) Bureau Information Collection Clearance Officer (WO-630), Mail Stop 401 LS, 1849 C St, N.W., Washington, D.C. 20240.

RECEIVED
BLMAZ STATE OFFICE
AUG 18 9 58 AM '99
FOR OFFICIAL USE ONLY


When Recorded Return Document to:

Richard Jaschke
8656 N. 56 Ave
Glendale, AZ 85302

Check here if this is a change of address.

Telephone: 480-560-5749

E-mail address: RICH1564@Hotmail.com



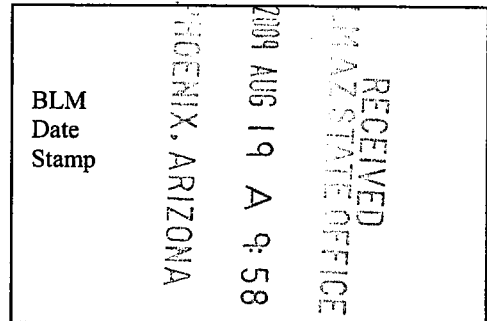
AFFIDAVIT OF PERFORMANCE OF ANNUAL WORK

1. State of Arizona, County of LA PAZ ss:

2. I (Name) Richard & Sheryle Jaschke

3. Reside at (Address) 8901 YAQUI Loop

City Parker County LA PAZ



State AZ Zip 85344 being duly sworn, depose and say that I am a citizen of the United States, more than eighteen years of age, and that all of the facts set forth in this affidavit, subject to the provisions and penalties of 18 U.S.C. 1001 pertaining to the filing of false, fictitious, or fraudulent statements with the United States, are true and correct according to the best of my knowledge, information and belief.

4. Owner's name and address (If not shown in Items 1-3 above). _____

5. That I am personally acquainted with the mining claim(s). The work and improvements were made by and at the expense of the owner(s) of said claim(s). Said contiguous group of claims, listed on this document, are situated in the

(optional) Mining District; _____ County, Arizona.

Line No.	AMC NUMBER	CLAIM/SITE NAME	COUNTY RECORDER DATA (If available)	TWP	RNG	SEC
1	368893	Gold Eye #1		0030N	200W	14
2	368894	Gold Eye #1		0030N	200W	14
3						
4						
5						
6						

Form: MCF108

Revised Jan. 2006

Page 1 of 2

RE 9/23/09

AFFIDAVIT OF PERFORMANCE OF ANNUAL WORK - page 2

RECEIVED
BLM
Date
Stamp
2009 AUG 19 A 9:58
PHOENIX, ARIZONA
LA PAZ STATE OFFICE

7						
8						
9						
10						

6. That between the dates starting at 12 o'clock noon on September 1, 20 08 and ending at 12 o'clock noon on September 1, 20 09 at least \$ 500.00 dollars worth of work and improvements were done and performed upon said claim(s) or upon one or more of a contiguous group of claims for the benefit of all, wholly or partly outside of a contiguous group of claims for the benefit of all, not including the location work.

7. That the following persons were employed to perform the work and improvements described herein: _____

No one employed. Work Accomplished by owner

8. That the work and improvements performed were: Graded piles and leveling out.

Cleaned up scrap iron, hauled some away. AT lease 100 hours of dry washing

9. Dated: 7/1/2009 Signature: Richard Janschke / Sheryle Janschke

SUBSCRIBED AND SWORN TO before me, a Notary Public, this 31st day of JULY 20 09

By: RICHARD AND SHERYLE JASCHKE

Notary Public [Signature]

My Commission Expires 01/02/2010

DANIEL A. BEAVERS
NOTARY PUBLIC - ARIZONA
LA PAZ COUNTY
My Commission Expires
January 2, 2010

Bureau of Land Management
Arizona State Office
www.az.blm.gov

No. of Claims: 2 x \$10 = 20.00
Check No.: CC Init. SC
Receipt No.: 1981478
For BLM Use Only

Form: MCF108
Revised Jan. 2006
Page 2 of 2

United States Department of the Interior

Bureau of Land Management

BUSINESS & SUPPORT SVCS DIV

ONE N CENTRAL AVE SUITE 800

PHOENIX, AZ 85004 -4427

Phone: (602) 417-9200

Receipt

No:

1981478

Transaction #: 2045524	
Date of Transaction: 08/19/2009	
CUSTOMER:	RICHARD JASCHKE 8901 YAQUI LOOP PARKER, AZ 85344-8041 US

LINE #	QTY	DESCRIPTION	REMARKS	UNIT PRICE	TOTAL
1	1.00	LOCATABLE MINERALS / MINING CLAIMS-NOT NEW-UNADJUD, ONE AUTH NO. ONLY / MINING CLAIM MONEY RECEIVED CASES: AMC368893/\$20.00	WAIVER & POL (2)	- n/a -	20.00
TOTAL:					\$20.00

PAYMENT INFORMATION			
NOTE: Items will appear on credit card statement as "Bureau of Land Mgmt CO".			
1	AMOUNT:	20.00	POSTMARKED: N/A
	TYPE:	CREDIT CARD	RECEIVED: 08/19/2009
	NAME:	JASCHKE, RICHARD 8901 YAQUI LOOP PARKER AZ 85344-8041 US	
	CARD NO:	XXXXXXXXXXXX9340	AUTH CODE: 057275
	NAME ON CARD:	RICHARD E JASCHKE SEARS HEARING AID	
	EXPIRES:	04/2012	
	SIGNATURE:		

REMARKS

This receipt was generated by the automated BLM Collections and Billing System and is a paper representation of a portion of the official electronic record contained therein.

124

UNITED STATES
DEPARTMENT OF THE INTERIOR
BUREAU OF LAND MANAGEMENT

MAINTENANCE FEE WAIVER CERTIFICATION

FORM APPROVED
OMB NO. 1004-0114
Expires: February 28, 2010

EOG

Amc 368893

SEE INSTRUCTIONS ON PAGE 2

1. This small miner waiver is filed for the assessment year beginning at noon on September 1, 2008 and ending at noon on September 1, 2009.
2. The undersigned and all related parties owned ten or fewer mining claims, mill, or tunnel sites located and maintained on Federal lands in the United States of America on September 1, 2008.
3. The undersigned have performed the assessment work required by law for each mining claim listed prior to filing this waiver and understand that by filing this form; an affidavit of assessment work must be recorded by the December 30th following the filing of this waiver.
4. The undersigned understand that if the assessment work obligation has not yet come due under 30 U.S.C. 28 (for those claims in their first assessment year only); a notice of intent to hold reciting this condition must be recorded by the December 30th following the filing of this waiver.
5. The undersigned understand that mill and tunnel sites may also be listed upon this waiver and be waived from payment of the maintenance fee; and that a notice of intent to hold for these sites is required to be recorded by the December 30th immediately following the filing of this waiver.
6. The undersigned understand and acknowledge that pursuant to 43 U.S.C. 1212 and 18 U.S.C. 1001; the filing or recording of a false, fictitious, or fraudulent document with the Bureau of Land Management may result in a fine of up to \$250,000, a prison term not to exceed five years, or both.
7. The mining claims, mill or tunnel sites for which this waiver from payment of the maintenance fees is requested are:

CLAIM OR SITE NAME	BLM RECORDATION SERIAL NUMBER
1. Gold EYE # 1	AMC # 368893
2. Gold EYE # 1	AMC # 368894
3.	
4.	
5.	
6.	
7.	
8.	
9.	
10.	

The owner(s) (claimants) of the above mining claims and sites are:

Richard Jaschke
(Owner's Name - Please Print)

Richard Jaschke
(Owner's Signature)

8901 YAQUI Loop
(Street or P.O. Box)

Parker AZ 85344
(City) (State) (Zip Code)

Sheryle Jaschke
(Owner's Name - Please Print)

Sheryle Jaschke
(Owner's Signature)

8901 YAQUI Loop
(Street or P.O. Box)

Parker AZ 85344
(City) (State) (Zip Code)

PHOENIX, ARIZONA

(Owner's Name - Please Print)

(Owner's Signature)

2008 JUL 31 P 3:47

(Street or P.O. Box)

RECEIVED
B.L.M. AZ STATE OFFICE

(City)

(State)

(Zip Code)

ENTERED INTO COMPUTER

9/8/08 ab

(Owner's Name - Please Print)	(Owner's Signature)		
(Street or P.O. Box)	(City)	(State)	(Zip Code)
(Owner's Name - Please Print)	(Owner's Signature)		
(Street or P.O. Box)	(City)	(State)	(Zip Code)
(Owner's Name - Please Print)	(Owner's Signature)		
(Street or P.O. Box)	(City)	(State)	(Zip Code)
(Owner's Name - Please Print)	(Owner's Signature)		
(Street or P.O. Box)	(City)	(State)	(Zip Code)

Title 18 U.S.C. Section 1001 and Title 43 U.S.C. Section 1212 makes it a crime for any person knowingly and willfully to make to any department or agency of the United States any false, fictitious or fraudulent statements or representations as to any matter within its jurisdiction.

INSTRUCTIONS

1. This certification is made under the provisions of §1744 of Title 43 and § 28-28k of Title 30 of the United States Code; and the regulations thereunder (43 CFR Part 3830).
2. The claimant(s) must fill in the dates in paragraph 1 for the beginning and ending of the assessment year for which this waiver is sought.
3. The claimant(s) must fill in the date in paragraph 2 for the beginning of the assessment year for which this waiver is sought.
4. All claim and site names and Bureau of Land Management (BLM) serial numbers must be listed for the mining claims, mill sites, and tunnel sites for which the waiver is sought.
5. All owners of the mining claims, mill sites, and tunnel sites and their addresses must be given.
6. This waiver form must be signed by all the claimants or their designated agent, in original form. If an agent is designated, a notarized designation of agent, signed by all of the claimants with proper address given, must be submitted with this waiver.
7. This form must be filed no later than September 1st for the upcoming assessment year in the BLM State Office where the mining claims or sites are recorded, or the waiver cannot be granted by the BLM. (Example: to obtain a waiver for the assessment year 2000, which begins at noon on September 1, 1999, you must qualify for and file for a waiver no later than September 1, 1999, in the proper BLM State Office).
8. For all mining claims which require assessment work, you must record an affidavit of labor on or before the December 30th immediately following the filing of this waiver. For all other mining claims or sites waived, you must record a notice of intent to hold on or before the December 30th immediately following the filing of this waiver.
9. Mill and tunnel sites may also be listed upon this waiver and be waived from payment of the maintenance fee. A notice of intent to hold for these sites is required to be filed by the December 30th following the filing of this waiver.

FOR OFFICIAL USE ONLY

PHOENIX, ARIZONA

2008 JUL 31 P 3: 46

RECEIVED

BLM, AZ STATE OFFICE

NOTICES

The Privacy Act of 1974 and the regulation in 43 CFR 2.48 (d) provide that you be furnished the following information in connection with the information required by this certification of waiver from rental fees.

AUTHORITY: 30 U.S.C. 28-28k; 43 U.S.C. 1201, 1457, 1740, and 1744; and 43 CFR 3830.

PRINCIPLE PURPOSE: This information is to be used to verify that the owner(s) (claimants) of a mining claim has complied with 30 U.S.C. 28f and is entitled to perform assessment work in lieu of paying the maintenance fee for the mining claims listed on this form.

ROUTINE USE: (1) Adjudication of the claimant(s) certification of waiver from paying the maintenance fee otherwise required by 30 U.S.C. 28f. (2) Disclosure may be made to appropriate Federal agencies when location is made within the agency's geographic area of responsibility. (3) Information from the record and/or the record will be transferred to the appropriate Federal, State, or local agency, or a member of the public in response to a specific request for pertinent information. (4) Information may also be provided to the Department of Justice or in a proceeding before a court or adjudicative body; or to Federal, State, local or foreign agencies when needed for enforcement of civil or criminal codes or applicable regulations concerning title rights upon the public land.

EFFECT OF NOT PROVIDING INFORMATION: Disclosure of this information is required by 30 U.S.C. 28f and 43 CFR Part 3830 for those qualified claimants wishing to take the small miner waiver allowed. Failure to supply the information required in this form to support the claimants certification of waiver from payment of the otherwise required maintenance fees will result in the waiver being disallowed and the mining claims subject to forfeiture by BLM under 30 U.S.C. 28i.

The Paperwork Reduction Act of 1995 requires us to inform you that:

The BLM collects this information to determine if you qualify for a waiver from the payment of \$125 per mining claim or site maintenance fee established in 30 U.S.C. 28f and the implementing regulations at 43 CFR 3830.

Response to this request is required in accordance with the statute to obtain your benefit.

The BLM would like you to know that you do not have to respond to this or any other Federal agency-sponsored information collection unless it displays a currently valid OMB control number.

BURDEN HOURS STATEMENT: Public reporting burden for this form is estimated to average 20 minutes per response, including time to review instructions, gathering and maintaining data, and completing and reviewing the form. Direct comments regarding this burden estimate or any other aspect of this form to the U.S. Department of the Interior, Bureau of Land Management (1004-0114), Bureau Information Collection Clearance Officer (WO-630), Mail Stop 401 LS, 1849 C St., N.W., Washington, D.C. 20240.

RECEIVED
B.L.M. AZ STATE OFFICE
2008 JUL 31 P 3: 46
PHOENIX, ARIZONA

Requested By CHARD JASCHKE
SHELLY D BAKER, RECORDER
OFFICIAL RECORDS OF LA PAZ COUNTY, AZ
06-13-2008 11:38 AM Recording Fee \$19.00

When Recorded Return Document

Richard Jaschke
8901 YAQUE Loop
PARKER, AZ 85344

Check here is this is a change of address.

Telephone: 700-219-3729

E-mail address: RICH1564@Hotmail



AFFIDAVIT OF PERFORMANCE OF ANNUAL WORK

1. State of Arizona, County of LA PAZ ss:

2. I (Name) Richard & Sheryle Jaschke

3. Reside at (Address) 8901 YAQUE Loop

City PARKER County LA PAZ

RECEIVED
BLM, AZ STATE OFFICE
2008 JUL 31 P 3:46
PHOENIX, ARIZONA

State AZ zip 85344 being duly sworn, depose and say that I am a citizen of the United States, more than eighteen years of age, and that all of the facts set forth in this affidavit, subject to the provisions and penalties of 18 U.S.C. 1001 pertaining to the filing of false, fictitious, or fraudulent statements with the United States, are true and correct according to the best of my knowledge, information and belief.

4. Owner's name and address (If not shown in Items 1-3 above).

5. That I am personally acquainted with the mining claim(s). The work and improvements were made by and at the expense of the owner(s) of said claim(s). Said contiguous group of claims, listed on this document, are situated in the

(optional) Mining District; LA PAZ County, Arizona.

Line No.	AMC NUMBER	CLAIM/SITE NAME	COUNTY RECORDER DATA (If available)	TWP	RNG	SEC
1	368893	GOLDEYE #1		0030 N	200 W	14
2	368894	GOLDEYE #1		0030 N	200 W	14
3						
4						
5						
6						

Form: MCF108
Revised Jan. 2006
Page 1 of 2

ENTERED INTO COMPUTER
9/8/08 AB

RECEIVED
B.L.M. AZ STATE OFFICE
2008 JUL 31 P 3:46
PHOENIX, ARIZONA

7						
8						
9						
10						

6. That between the dates starting at 12 o'clock noon on September 1, 20 07 and ending at 12 o'clock noon on September 1, 20 08 at least \$ 500.00 dollars worth of work and improvements were done and performed upon said claim(s) or upon one or more of a contiguous group of claims for the benefit of all, wholly or partly outside of a contiguous group of claims for the benefit of all, not including the location work.

7. That the following persons were employed to perform the work and improvements described herein: _____

NO ONE EMPLOYED. WORK ACCOMPLISHED BY OWNER

8. That the work and improvements performed were: GRADED PILES AND LEVELING OUT. CLEANED UP

SCRAP IRON, HAULED SOME AWAY. AT LEAST 100 HOURS DRY WASHING


9. Dated: 5 Signature: Rubel Jutka / Sheryle Jaschke

SUBSCRIBED AND SWORN TO before me, a Notary Public, this 13 day of JUNE 20 08

By: RICHARD JASCHKE / STERVIE JASCHKE

Notary Public [Signature]

My Commission Expires 01/02/2010

 DANIEL A. BEAVERS
NOTARY PUBLIC - ARIZONA
LA PAZ COUNTY
My Commission Expires
January 2, 2010

Bureau of Land Management
Arizona State Office
www.az.blm.gov

No. of Claims: 2 x \$10 = 20.00
Check No.: CASH Init. ESG
Receipt No.: 1751946
For BLM Use Only

Form: MCF108
Revised Jan. 2006
Page 2 of 2

United States Department of the Interior
Bureau of Land Management
 BUSINESS & SUPPORT SVCS DIV
 ONE N CENTRAL AVE SUITE 800
 PHOENIX, AZ 85004 -4427
 Phone: (602) 417-9200

Receipt

No: 1751946

Transaction #: 1809226	
Date of Transaction: 07/31/2008	
CUSTOMER:	RICHARD JASCHKE 8901 YAQUI LOOP PARKER, AZ 85344

LINE #	QTY	DESCRIPTION	REMARKS	UNIT PRICE	TOTAL
1	1.00	LOCATABLE MINERALS / MINING CLAIMS- NOT NEW-UNADJUD, ONE AUTH NO. ONLY / MINING CLAIM MONEY RECEIVED (455) CASES: AMC368893/\$20.00	WAIVER ²⁰⁰⁹ MAINT 2009 & POL / 2	- n/a -	20.00
TOTAL:					\$20.00

PAYMENT INFORMATION			
1	AMOUNT:	\$20.00	POSTMARKED: N/A
	TYPE:	CASH	RECEIVED: 07/31/2008
	NAME:	JASCHKE, RICHARD 8901 YAQUI LOOP PARKER AZ 85344	

REMARKS

This receipt was generated by the automated BLM Collections and Billing System and is a paper representation of a portion of the official electronic record contained therein.



2007-03159

Page 1

Requested By: RICHARD JASCHKE
SHELLY D BAKER, RECORDER
OFFICIAL RECORDS OF LA PAZ COUNTY, AZ
05-14-2007 01:34 PM Recording Fee \$19.00

When Recorded Return Document to:

Richard Jaschke
8901 YUQUIT Lp
Parker, AZ 85344

Check here is this is a change of address.

Telephone: 928-667-7266

E-mail address: _____

AMC 368893

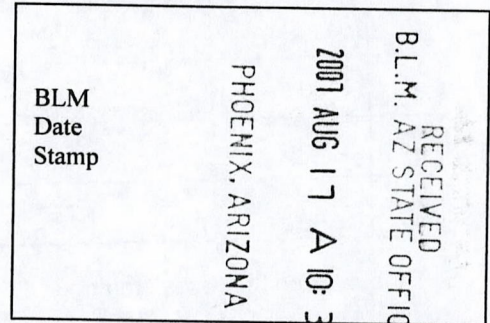
AFFIDAVIT OF PERFORMANCE OF ANNUAL WORK

1. State of Arizona, County of LA PAZ ss:

2. I (Name) Richard & Sheryle Jaschke

3. Reside at (Address) 8901 YUQUIT COOP
Parker

City Parker County LA PAZ



State AZ Zip 85344 being duly sworn, depose and say that I am a citizen of the United States, more than eighteen years of age, and that all of the facts set forth in this affidavit, subject to the provisions and penalties of 18 U.S.C. 1001 pertaining to the filing of false, fictitious, or fraudulent statements with the United States, are true and correct according to the best of my knowledge, information and belief.

4. Owner's name and address (If not shown in Items 1-3 above). _____

5. That I am personally acquainted with the mining claim(s). The work and improvements were made by and at the expense of the owner(s) of said claim(s). Said contiguous group of claims, listed on this document, are situated in the

(optional) Mining District; LA PAZ County, Arizona.

Line No.	AMC NUMBER	CLAIM/SITE NAME	COUNTY RECORDER DATA (If available)	TWP	RNG	SEC
1	368893	GOLDEYE #1		0030N	200W	14
2	368894	GOLD EYE #1		0030N	200W	14
3						
4						
5						
6						

Form: MCF108
Revised Jan. 2006
Page 1 of 2

ENTERED IN COMPUTER

RE 8/29/07

2/SC

AFFIDAVIT OF PERFORMANCE OF ANNUAL WORK – page 2

RECEIVED
 BLM - AZ STATE OFFICE
 2007 AUG 17 A 10:39
 PHOENIX, ARIZONA
 BLM Date Stamp

7						
8						
9						
10						

6. That between the dates starting at 12 o'clock noon on September 1, 20 06 and ending at 12 o'clock noon on September 1, 20 07 at least \$ 500. dollars worth of work and improvements were done and performed upon said claim(s) or upon one or more of a contiguous group of claims for the benefit of all, wholly or partly outside of a contiguous group of claims for the benefit of all, not including the location work.


7. That the following persons were employed to perform the work and improvements described herein: No one employed. Work Accomplished by Owner

8. That the work and improvements performed were: Graded piles, leveling out. Cleaned up scrap iron in Piles, Removed some. AT least 100 hours Dry washing

9. Dated: 5/14/7 Signature: Richard Jantzen / S Jantzen

SUBSCRIBED AND SWORN TO before me, a Notary Public, this 17th day of Aug 20 07

By: [Signature]
 Notary Public State of Arizona



My Commission Expires April 18, 2010

Bureau of Land Management
 Arizona State Office
 www.az.blm.gov



No. of Claims: 2 x \$10 = 2000
 Check No.: CC Init. SC
 Receipt No.: 1546514
 For BLM Use Only

Form: MCF108
 Revised Jan. 2006
 Page 2 of 2

2/SC

United States Department of the Interior
Bureau of Land Management
 BUSINESS & SUPPORT SVCS DIV
 ONE N CENTRAL AVE SUITE 800
 PHOENIX, AZ 85004 -4427
 Phone: (602) 417-9200

Receipt

No: 1546514

Transaction #: 1597904	
Date of Transaction: 08/17/2007	
CUSTOMER:	RICHARD JASCHKE 8901 YAQUI LOOP PARKER, AZ 85344

LINE #	QTY	DESCRIPTION	REMARKS	UNIT PRICE	TOTAL
1	2.00	LOCATABLE MINERALS / MINING CLAIMS-NOT NEW-UNADJUD, ONE AUTH NO. ONLY / MINING CLAIM MONEY RECEIVED (455) CASES: AMC368893/\$10.00, AMC368894/\$10.00	POL 2007 +WAIVER 2008 (2)	- n/a -	20.00
TOTAL:					\$20.00

PAYMENT INFORMATION				
NOTE: Items will appear on credit card statement as "Bureau of Land Management".				
1	AMOUNT:	\$20.00	POSTMARKED:	N/A
	TYPE:	CREDIT CARD	RECEIVED:	08/17/2007
	NAME:	JASCHKE, RICHARD 8901 YAQUI LOOP PARKER AZ 85344		
	CARD NO:	XXXXXXXXXXXX4363	AUTH CODE:	372392
	NAME ON CARD:	TORY N MARTINEZ		
	EXPIRES:	04/30/2010		
	SIGNATURE:			

REMARKS

This receipt was generated by the automated BLM Collections and Billing System and is a paper representation of a portion of the official electronic record contained therein.

UNITED STATES DEPARTMENT OF THE INTERIOR
BUREAU OF LAND MANAGEMENT

317
~~RE~~

MAINTENANCE FEE WAIVER CERTIFICATION

SEE INSTRUCTIONS ON REVERSE

FORM APPROVED
OMB NO. 1004-0114
Expires: December 31, 2006

AMC 368893

1. This small miner waiver is filed for the assessment year beginning at noon on September 1, 07 and ending at noon on September 1, 08.
2. The undersigned and all related parties owned ten or fewer mining claims, mill, or tunnel sites located and maintained on Federal lands in the United States of America on September 1, 07.
3. The undersigned have performed the assessment work **required by law** for each mining claim listed **prior to filing this waiver** and understand that by filing this form; an affidavit of assessment work **must** be recorded by the December 30th following the filing of this waiver.
4. The undersigned understand that if the assessment work obligation has not yet come due under 30 U.S.C. 28 (for those claims in their first assessment year only); a notice of intent to hold reciting this condition **must** be recorded by the December 30th following the filing of this waiver.
5. The undersigned understand that mill and tunnel sites may also be listed upon this waiver and be waived from payment of the maintenance fee; and that a notice of intent to hold for these sites is required to be recorded by the December 30th immediately following the filing of this waiver.
6. The undersigned understand and acknowledge that pursuant to 43 U.S.C. 1212 and 18 U.S.C. 1001; the filing or recording of a false, fictitious, or fraudulent document with the Bureau of Land Management may result in a fine of up to \$250,000, a prison term not to exceed five years, or both.
7. The mining claims, mill or tunnel sites for which this waiver from payment of the maintenance fees is requested are:

CLAIM OR SITE NAME	BLM RECORDATION SERIAL NUMBER
1. Gold EYE #1	AMC # 368893
2. Gold EYE #1	AMC # 368894
3.	
4.	
5.	
6.	
7.	
8.	
9.	
10.	

The owner(s) (claimants) of the above mining claims and sites are:

Richard Jaschke
(Owner's Name - Please Print)
8901 YAQUI LOOP
(Street or P.O. Box)
Parker AZ 85344
(City) (State) (Zip Code)

Richard Jaschke
(Owner's Signature)

Sheryle Jaschke
(Owner's Name - Please Print)
8901 YAQUI LOOP
(Street or P.O. Box)
Parker AZ 85344
(City) (State) (Zip Code)

Sheryle Jaschke
(Owner's Signature)

(Owner's Name - Please Print)

(Street or P.O. Box)

(City) (State) (Zip Code)

(Owner's Signature)

(Continued on page 2)

ENTERED IN COMPUTER

RE 8/29/07

2/sc

(Owner's Name - Please Print)	(Owner's Signature)		
(Street or P.O. Box)	(City)	(State)	(Zip Code)
(Owner's Name - Please Print)	(Owner's Signature)		
(Street or P.O. Box)	(City)	(State)	(Zip Code)
(Owner's Name - Please Print)	(Owner's Signature)		
(Street or P.O. Box)	(City)	(State)	(Zip Code)
(Owner's Name - Please Print)	(Owner's Signature)		
(Street or P.O. Box)	(City)	(State)	(Zip Code)

INSTRUCTIONS

1. This certification is made under the provisions of § 1744 of Title 43 and § 28-28k of Title 30 of the United States Code; and the regulations thereunder (43 CFR Part 3830).
2. The claimant(s) **must** fill in the dates in paragraph 1 for the beginning and ending of the assessment year for which this waiver is sought.
3. The claimant(s) **must** fill in the date in paragraph 2 for the beginning of the assessment year for which this waiver is sought.
4. All claim and site names and Bureau of Land Management (BLM) serial numbers **must** be listed for the mining claims, mill sites, and tunnel sites for which the waiver is sought.
5. All owners of the mining claims, mill sites, and tunnel sites and their addresses **must** be given.
6. This waiver form **must** be signed by all the claimants or their designated agent, in original form. If an agent is designated, a notarized designation of agent, signed by all of the claimants with proper address given, **must** be submitted with this waiver.
7. This form **must** be filed no later than September 1st for the upcoming assessment year in the BLM State Office where the mining claims or sites are recorded, or the waiver cannot be granted by the BLM. (Example: to obtain a waiver for the assessment year 2000, which begins at noon on September 1, 1999, you **must** qualify for and file for a waiver no later than September 1, 1999, in the proper BLM State Office).
8. For all mining claims which require assessment work, you **must** record an affidavit of labor on or before the December 30th immediately following the filing of this waiver. For all other mining claims or sites waived, you **must** record a notice of intent to hold on or before the December 30th immediately following the filing of this waiver.
9. Mill and tunnel sites may also be listed upon this waiver and be waived from payment of the maintenance fee. A notice of intent to hold for these sites is required to be filed by the December 30th following the filing of this waiver.

NOTICE/BURDEN HOURS STATEMENT

The Privacy Act of 1974, *as amended*, and the regulation in 43 CFR 2.48(d) provide that you be furnished the following information in connection with the information required by this certification of waiver from rental fees.

AUTHORITY: 30 U.S.C. 28-28k; 43 U.S.C. 1201, 1457, 1740, and 1744; and 43 CFR 3830.

PRINCIPLE PURPOSE: This information is to be used to verify that the owner(s) (claimants) of a mining claim has complied with 30 U.S.C. 28f and is entitled to perform assessment work in lieu of paying the maintenance fee for the mining claims listed on this form.

ROUTINE USE: (1) Adjudication of the claimant(s) certification of waiver from paying the maintenance fee otherwise required by 30 U.S.C. 28f. (2) Disclosure may be made to appropriate Federal agencies when location is made within the agency's geographic area of responsibility. (3) Information from the record and/or the record will be transferred to the appropriate Federal, State, or local agency, or a member of the public in response to a specific request for pertinent information. (4) Information may also be provided to the Department of Justice or in a proceeding before a court or adjudicative body; or to Federal, State, local or foreign agencies when needed for enforcement of civil or criminal codes or applicable regulations concerning title rights upon the public land.

EFFECT OF NOT PROVIDING INFORMATION: Disclosure of this information is required by 30 U.S.C. 28f and 43 CFR Part 3830 for those qualified claimants wishing to take the small miner waiver allowed. Failure to supply the information required in this form to support the claimants certification of waiver from payment of the otherwise required maintenance fees will result in the waiver being disallowed and the mining claims subject to forfeiture by BLM under 30 U.S.C. 28i.

The Paperwork Reduction Act of 1995 requires us to inform you that:

This information is being collected to allow the BLM to determine if you qualify for a waiver from the payment of \$100 per mining claim or site maintenance fee established in 30 U.S.C. 28f and the implementing regulations at 43 CFR 3830. A response to this request is required in accordance with the statute to obtain your benefit.

BLM would like you to know that you do not have to respond to this, or any other, Federal agency-sponsored information collection unless it displays a currently valid OMB control number.

Public reporting burden for this form is estimated to average 8 minutes (0.133 hours) per response, including time to review instructions, gathering and maintaining data, and completing and reviewing the form. Direct comments regarding this burden estimate, or any other aspect of this form, to the U.S. Department of the Interior, Bureau of Land Management, (1004-0114) Bureau Information Collection Clearance Officer (WO-630), Mail Stop 401 LS, 1849 C St, N.W., Washington, D.C. 20240.

PHOENIX, ARIZONA

FOR OFFICIAL USE ONLY

2007 AUG 17 A 10:39

RECEIVED

B.L.M. AZ STATE OFFICE

UNITED STATES DEPARTMENT OF THE INTERIOR
BUREAU OF LAND MANAGEMENT

282

MAINTENANCE FEE WAIVER CERTIFICATION

SEE INSTRUCTIONS ON REVERSE

FORM APPROVED
OMB NO. 1004-0114
Expires: December 31, 2006
AMC 368893

1. This small miner waiver is filed for the assessment year beginning at noon on September 1, 06 and ending at noon on September 1, 07.
2. The undersigned and all related parties owned ten or fewer mining claims, mill, or tunnel sites located and maintained on Federal lands in the United States of America on September 1, 0.
3. The undersigned have performed the assessment work required by law for each mining claim listed prior to filing this waiver and understand that by filing this form; an affidavit of assessment work must be recorded by the December 30th following the filing of this waiver.
4. The undersigned understand that if the assessment work obligation has not yet come due under 30 U.S.C. 28 (for those claims in their first assessment year only); a notice of intent to hold reciting this condition must be recorded by the December 30th following the filing of this waiver.
5. The undersigned understand that mill and tunnel sites may also be listed upon this waiver and be waived from payment of the maintenance fee; and that a notice of intent to hold for these sites is required to be recorded by the December 30th immediately following the filing of this waiver.
6. The undersigned understand and acknowledge that pursuant to 43 U.S.C. 1212 and 18 U.S.C. 1001; the filing or recording of a false, fictitious, or fraudulent document with the Bureau of Land Management may result in a fine of up to \$250,000, a prison term not to exceed five years, or both.
7. The mining claims, mill or tunnel sites for which this waiver from payment of the maintenance fees is requested are:

CLAIM OR SITE NAME	BLM RECORDATION SERIAL NUMBER
1. Gold EYE #1	AMC # 368893
2. Gold EYE #1	AMC # 368894
3.	
4.	
5.	
6.	
7.	
8.	
9.	
10.	

The owner(s) (claimants) of the above mining claims and sites are:

Richard Jaschke
(Owner's Name - Please Print)
8901 YAQUT LOOP
(Street or P.O. Box)
Parker AZ 85344
(City) (State) (Zip Code)

Richard Jaschke
(Owner's Signature)

Sheryle Jaschke
(Owner's Name - Please Print)
8901 YAQUT LOOP
(Street or P.O. Box)
Parker AZ 85344
(City) (State) (Zip Code)

Sheryle Jaschke
(Owner's Signature)

RECEIVED
B.L.M. AZ STATE OFFICE
2006 AUG 24 A 10: 28
PHOENIX, ARIZONA

(Owner's Name - Please Print)

(Street or P.O. Box)

(City) (State) (Zip Code)

(Owner's Signature)

ENTERED IN COMPUTER

8/28/06 mlyde

2/50

(Owner's Name - Please Print)

(Owner's Signature)

(Street or P.O. Box)

(City) (State) (Zip Code)

(Owner's Name - Please Print)

(Owner's Signature)

(Street or P.O. Box)

(City) (State) (Zip Code)

(Owner's Name - Please Print)

(Owner's Signature)

(Street or P.O. Box)

(City) (State) (Zip Code)

(Owner's Name - Please Print)

(Owner's Signature)

(Street or P.O. Box)

(City) (State) (Zip Code)

INSTRUCTIONS

1. This certification is made under the provisions of § 1744 of Title 43 and § 28-28k of Title 30 of the United States Code; and the regulations thereunder (43 CFR Part 3830).
2. The claimant(s) **must** fill in the dates in paragraph 1 for the beginning and ending of the assessment year for which this waiver is sought.
3. The claimant(s) **must** fill in the date in paragraph 2 for the beginning of the assessment year for which this waiver is sought.
4. All claim and site names and Bureau of Land Management (BLM) serial numbers **must** be listed for the mining claims, mill sites, and tunnel sites for which the waiver is sought.
5. All owners of the mining claims, mill sites, and tunnel sites and their addresses **must** be given.
6. This waiver form **must** be signed by all the claimants or their designated agent, in original form. If an agent is designated, a notarized designation of agent, signed by all of the claimants with proper address given, **must** be submitted with this waiver.

7. This form **must** be filed no later than September 1st for the upcoming assessment year in the BLM State Office where the mining claims or sites are recorded, or the waiver cannot be granted by the BLM. (Example: to obtain a waiver for the assessment year 2000, which begins at noon on September 1, 1999, you **must** qualify for and file for a waiver no later than September 1, 1999, in the proper BLM State Office).
8. For all mining claims which require assessment work, you **must** record an affidavit of labor on or before the December 30th immediately following the filing of this waiver. For all other mining claims or sites waived, you **must** record a notice of intent to hold on or before the December 30th immediately following the filing of this waiver.
9. Mill and tunnel sites may also be listed upon this waiver and be waived from payment of the maintenance fee. A notice of intent to hold for these sites is required to be filed by the December 30th following the filing of this waiver.

NOTICE/BURDEN HOURS STATEMENT

The Privacy Act of 1974, *as amended*, and the regulation in 43 CFR 2.48(d) provide that you be furnished the following information in connection with the information required by this certification of waiver from rental fees.

AUTHORITY: 30 U.S.C. 28-28k; 43 U.S.C. 1201, 1457, 1740, and 1744; and 43 CFR 3830.

PRINCIPLE PURPOSE: This information is to be used to verify that the owner(s) (claimants) of a mining claim has complied with 30 U.S.C. 28f and is entitled to perform assessment work in lieu of paying the maintenance fee for the mining claims listed on this form.

ROUTINE USE: (1) Adjudication of the claimant(s) certification of waiver from paying the maintenance fee otherwise required by 30 U.S.C. 28f. (2) Disclosure may be made to appropriate Federal agencies when location is made within the agency's geographic area of responsibility. (3) Information from the record and/or the record will be transferred to the appropriate Federal, State, or local agency, or a member of the public in response to a specific request for pertinent information. (4) Information may also be provided to the Department of Justice or in a proceeding before a court or adjudicative body; or to Federal, State, local or foreign agencies when needed for enforcement of civil or criminal codes or applicable regulations concerning title rights upon the public land.

EFFECT OF NOT PROVIDING INFORMATION: Disclosure of this information is required by 30 U.S.C. 28f and 43 CFR Part 3830 for those qualified claimants wishing to take the small miner waiver allowed. Failure to supply the information required in this form to support the claimants certification of waiver from payment of the otherwise required maintenance fees will result in the waiver being disallowed and the mining claims subject to forfeiture by BLM under 30 U.S.C. 28i.

The Paperwork Reduction Act of 1995 requires us to inform you that:

This information is being collected to allow the BLM to determine if you qualify for a waiver from the payment of \$100 per mining claim or site maintenance fee established in 30 U.S.C. 28f and the implementing regulations at 43 CFR 3830. A response to this request is required in accordance with the statute to obtain your benefit.

BLM would like you to know that you do not have to respond to this, or any other, Federal agency-sponsored information collection unless it displays a currently valid OMB control number.

Public reporting burden for this form is estimated to average 8 minutes (0.133 hours) per response, including time to review instructions, gathering and maintaining data, and completing and reviewing the form. Direct comments regarding this burden estimate, or any other aspect of this form, to the U.S. Department of the Interior, Bureau of Land Management, (1004-0114) Bureau Information Collection Clearance Officer (WO-630), Mail Stop 401 LS, 1849 C St, N.W., Washington, D.C. 20006.

2009 AUG 24 4 28 PM '09
FOR OFFICIAL USE ONLY
RECEIVED
B.L.M. AZ STATE OFFICE

When Recorded Return Docu— to:

Richard Jaschke
8901 YAQUI Loop
Parker, AZ 85344




2006-05343
Page 1 of 2
Requested By: SHERYL JASCHKE
SHELLEY D BAKER, RECORDER
OFFICIAL RECORDS OF LA PAZ COUNTY, AZ
08-10-2006 10:44 AM Recording Fee \$19.00

Check here if this is a change of address.

Telephone: 928-667-7266

E-mail address: _____

AFFIDAVIT OF PERFORMANCE OF ANNUAL WORK



BLM Date Stamp
RECEIVED
BLM, AZ STATE OFFICE
PHOENIX, ARIZONA
AUG 24 10:28 AM

1. State of Arizona, County of LA PAZ ss:

2. I (Name) Richard & Sheryle Jaschke

3. Reside at (Address) 8901 YAQUI Loop

City Parker County LA PAZ

State AZ Zip 85344 being duly sworn, depose and say that I am a citizen of the United States, more than eighteen years of age, and that all of the facts set forth in this affidavit, subject to the provisions and penalties of 18 U.S.C. 1001 pertaining to the filing of false, fictitious, or fraudulent statements with the United States, are true and correct according to the best of my knowledge, information and belief.

4. Owner's name and address (If not shown in Items 1-3 above). _____

5. That I am personally acquainted with the mining claim(s). The work and improvements were made by and at the expense of the owner(s) of said claim(s). Said contiguous group of claims, listed on this document, are situated in the

(optional) Mining District; LA PAZ County, Arizona.

Line No.	AMC NUMBER	CLAIM/SITE NAME	COUNTY RECORDER DATA (If available)	TWP	RNG	SEC
1	368893	Gold Eye #1		0030N	200W	14
2	368894	Gold Eye #1		0030N	200W	14
3						
4						
5						
6						

Form: MCF108
Revised Jan. 2006
Page 1 of 2

ENTERED IN COMPUTER

Mlyde

2/SC

RECEIVED
B.L.M. AZ STATE OFFICE
2006 AUG 24 A 10:28
PHOENIX, ARIZONA

7					
8					
9					
10					

6. That between the dates starting at 12 o'clock noon on September 1, 20 05 and ending at 12 o'clock noon on September 1, 20 06 at least \$ 500.00 dollars worth of work and improvements were done and performed upon said claim(s) or upon one or more of a contiguous group of claims for the benefit of all, wholly or partly outside of a contiguous group of claims for the benefit of all, not including the location work.

7. That the following persons were employed to perform the work and improvements described herein: No one employed. Work accomplished by owner

8. That the work and improvements performed were: Relocated 30 tons of Rock, Graded piles, Leveling out. Cleaned up scrap iron in Piles, Removed some. At lease 100 hours Day washing

9. Dated: 8/10/06 Signature: Richard Jaschke / Jaschke

SUBSCRIBED AND SWORN TO before me, a Notary Public, this 10th day of Aug. 20 06

By: Richard and Sheryle Jaschke


Notary Public Renee Drennan

My Commission Expires 3/10/08



No. of Claims: 2 x \$10 = 2000
 Check No.: CC Init. SC
 Receipt No.: 1342630
 For BLM Use Only

Bureau of Land Management
 Arizona State Office
www.az.blm.gov



Form: MCF108
 Revised Jan. 2006
 Page 2 of 2

United States Department of the Interior
 Bureau of Land Management
 BUSINESS & SUPPORT SVCS DIV
 ONE N CENTRAL AVE
 PHOENIX, AZ 85004 -2203
 Phone: (602) 417-9200

Receipt

No: 1342630

Transaction #: 1387863	
Date of Transaction: 08/24/2006	
CUSTOMER:	RICHARD JASCHKE 8901 YAQUI LOOP PARKER, AZ 85344

LINE #	QTY	DESCRIPTION	REMARKS	UNIT PRICE	TOTAL
1	1.00	LOCATABLE MINERALS / MINING CLAIMS-NOT NEW-UNADJUD, ONE AUTH NO. ONLY / MINING CLAIM MONEY RECEIVED (455) CASES: AMC368893/\$20.00	POL 2006 (2)	- n/a -	20.00
TOTAL:					\$20.00

PAYMENT INFORMATION			
NOTE: Items will appear on credit card statement as "Bureau of Land Management".			
1	AMOUNT:	\$20.00	POSTMARKED: N/A
	TYPE:	CREDIT CARD	RECEIVED: 08/24/2006
	NAME:	JASCHKE, RICHARD 615 E HOBSON WAY BLYTHE CA 92225	
	CARD NO:	XXXXXXXXXXXX3004	AUTH CODE: 122100
	NAME ON CARD:	RICHARD E JASCHKE	
	EXPIRES:	04/30/2008	
	SIGNATURE:		

REMARKS

This receipt was generated by the automated BLM Collections and Billing System and is a paper representation of a portion of the official electronic record contained therein.

NOTICE!!

These documents have been scanned!

Do not place un-scanned documents beneath this notice!

Do not remove this notice from this file!

GPO Jacket No. 560-102
Print Order 61540
Rise Business Services, LLC
Job=AZ15 6/3/2019



Box Number= AZ15109



Claim Begin-End: AMC368893-AMC368894

5 Miscellaneous



AZ15109-8

AMC368661-AMC368895

**NO
DOCUMENTS
FOUND**

NO DOCUMENTS FOUND
NO DOCUMENTS FOUND

NOTICE!!

These documents have been scanned!

Do not place un-scanned documents beneath this notice!

Do not remove this notice from this file!

GPO Jacket No. 560-102
Print Order 61540
Rise Business Services, LLC
Job=AZ15 6/3/2019



Box Number= AZ15109



Claim Begin-End: AMC368893-AMC368894

6 Location Notices-Amendments and Supporting Documents



AZ15109-8 AMC368661-AMC368895

MINING CLAIM STATUS REPORT

STATUS:

MTP CHECKED BY _____

GEO CHECKED BY _____

PRE-ADJ BY _____

FINAL ADJ BY Molyde 3/29/00

LEAD SERIAL NO. AMC 368893 THROUGH AMC 368894

# <u>1</u> LODE	LOCATION FEE @ \$30 =	\$ _____
# <u>1</u> PLACER	PROCESSING FEE @ \$15 =	\$ _____
# _____ ASSOCIATION PL	MAINTENANCE FEE @ \$125 =	\$ _____
# _____ MILL SITE	OVERAGE	\$ _____
# _____ TUNNEL SITE	SHORTAGE	\$ _____
	OTHER FEES	\$ _____
	TOTAL	\$ <u>340</u>

OVER-THE-COUNTER MAIL TIMELY FILED: YES NO

LEGAL DESCRIPTION: T 3N R 20W SEC 14

T _____ R _____ SEC _____

T _____ R _____ SEC _____

T _____ R _____ SEC _____

JURISDICTION: BLM FOREST SERVICE

WILDERNESS AREA: NO YES

SPLIT ESTATE: SX PX SRHA OTHER N/A
PROPER NOTICE FILED IF LOCATED ON SRHA LANDS: YES NO N/A

RECONVEYED MINERALS ON BLM LANDS REQUIRE OPENING ORDERS FROM 1944 TO 1993. OPEN TO ENTRY ON: _____ N/A

SUBJECT TO PL 359: YES NO

STATUS: VOID PARTIALLY VOID PRIVATE MINERALS
WITHDRAWN LANDS OTHER

CLAIMANT ACKNOWLEDGES THAT PORTIONS OF THE FOLLOWING CLAIM(S)/SITE(S): _____
MAY BE VOID OR VOIDABLE. Signature of Claimant: _____

COMMENTS: _____

County Recordation Information:

NOTICE OF MINING CLAIM LOCATION

- 1. TYPE OF NOTICE: Location Amendment Relocation
- 2. TYPE OF CLAIM OR SITE: Placer Lode Millsite Tunnelsite
- 3. The name, address and telephone number of the name(s) to be considered owner(s)
PLEASE PRINT (show additional owners on attached sheet)

RECEIVED
 21.M. AZ STATE OFFICE
 2006 JAN -4 A 9:59
 PHOENIX, AZ

Name: Richard & Sheryle Jaschke
 Address: 8901 Yagou Loop
 City/State/Zip Code: Phoenix Az.
 Telephone Number (include area code): (928) 667-7266

- 4. The name of the claim: Gold Eye #1
- 5. The date of location is: 1/3/06

6. The claim is 1320 feet long and 600 feet wide. The distance from the location monument to each end of the claim is 600 feet in a NW direction and 1320 feet in a SE direction.

7. The S.E. corner of the claim is 1980 ft in a Southerly direction from a survey monument or permanent natural object described as center 1/4 survey stat - east-west line of sec. 4 - S. boundary 2m SW on Copper bottom rd. from mtg.

8. The general course of the claim is from the west to the east

9. The location of the claim is in Section(s) 14 Quarter Section(s) S.W. Township(s) 3-N Range(s) 20W Gila and Salt River Meridian, Maricopa County, State of Arizona.

10. Is the claim filed under Public Law 359? yes no

11. Monument types are Post-Rock

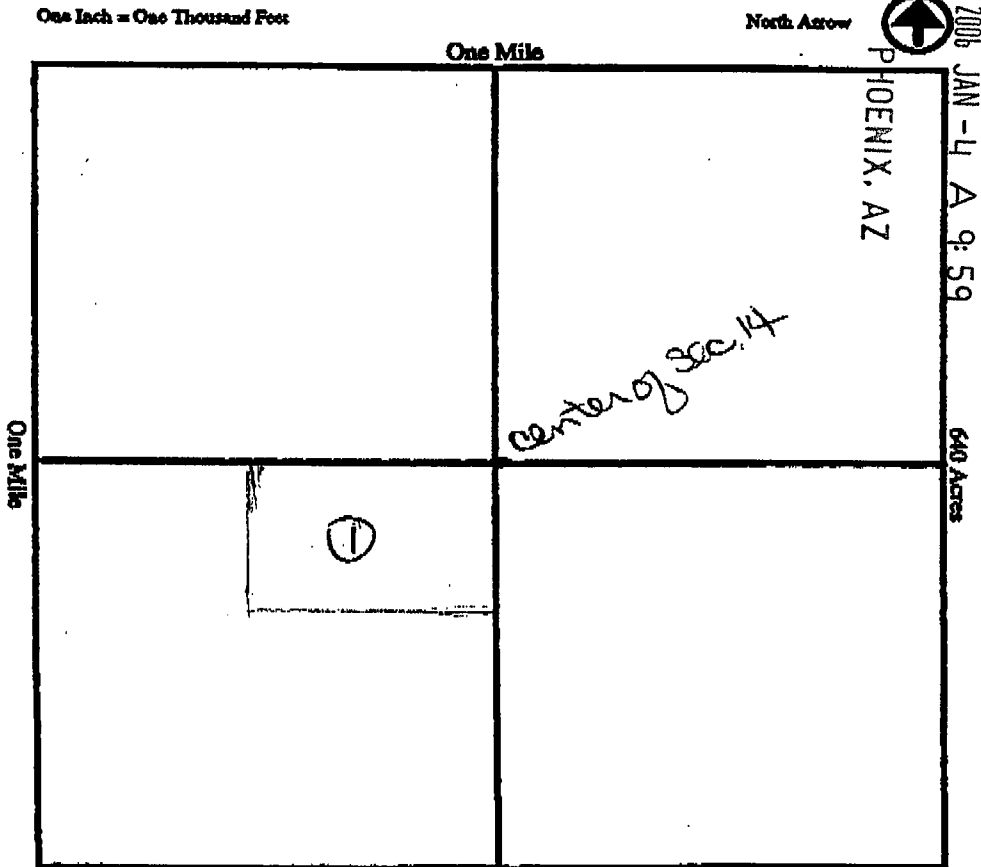
AMC 368893

Date 1/3/06 Signature Sheryle Jaschke Locator Agent Only

MAP OF MINING CLAIM LOCATION

- The name of the claim is Gold Eye 1
- The S.E. corner of the claim is 1980 feet in a Southern direction to a survey monument or permanent object as described as center of east-west line Sec. 14, Southern boundary
- The type of location monument is Post - rock
- The bearing and distance between the corners of the claim are beginning at the N.W. corner of the claim, 1600 feet in a Southern direction to the Sw. corner, then 1320 feet in a Eastern direction to the S.E. corner, then 1600 feet in a Northern direction to the N.E. corner, then 1320 feet in a Western direction to the point of beginning.
- Please indicate the distance and bearings between claim corners and a recognized survey monument or landmark. Indicate the distance from the location monument to each end of the claim.

MAP



RECEIVED
B.L.M. AZ STATE OFFICE

AMC 368893

Section 14 Quarter Section SW Range 20W
 Township 3N G&SR Meridian La Paz County, Arizona.

Date 1/3/05

Signature Sheryle Jaschke

LOCATION NOTICE FOR PLACER MINING CLAIM

NOTICE IS HEREBY GIVEN that the Gold Eye #1 placer mining claim has been located by

Richard & Sheryle Jaschke whose current mailing address is 8901 Godwin Loop, Parker, AZ 85344

RECEIVED
B.L.M. AZ STATE OFFICE
2006 JAN -14 A 9:59
PHOENIX, AZ
BLM
Date
Stamp

AMC 368894

The general course of this claim is La Paz and it is situated in La Paz County, Arizona.

This claim is 1320 feet in length and 660 feet in width. This claim runs from the location monument on which this location notice is posted approximately 660 feet in a NW direction to the SW end line and 1320 feet in a SEAST direction to the N.EAST end line. This claim is marked by four monuments, one at each corner of the claim.

The location monument on which this notice is posted is situated within Section 14, Township 3-N, Range 20 W, Gila Salt River Base and Meridian, Arizona. This claim encompasses portions of the following legal subdivision(s) if located by legal subdivision or the following quarter section (s), section (s), Township (s) and Range (s) PLOMOSA LA PAZ County, Gila Salt River Base and Meridian, Arizona.

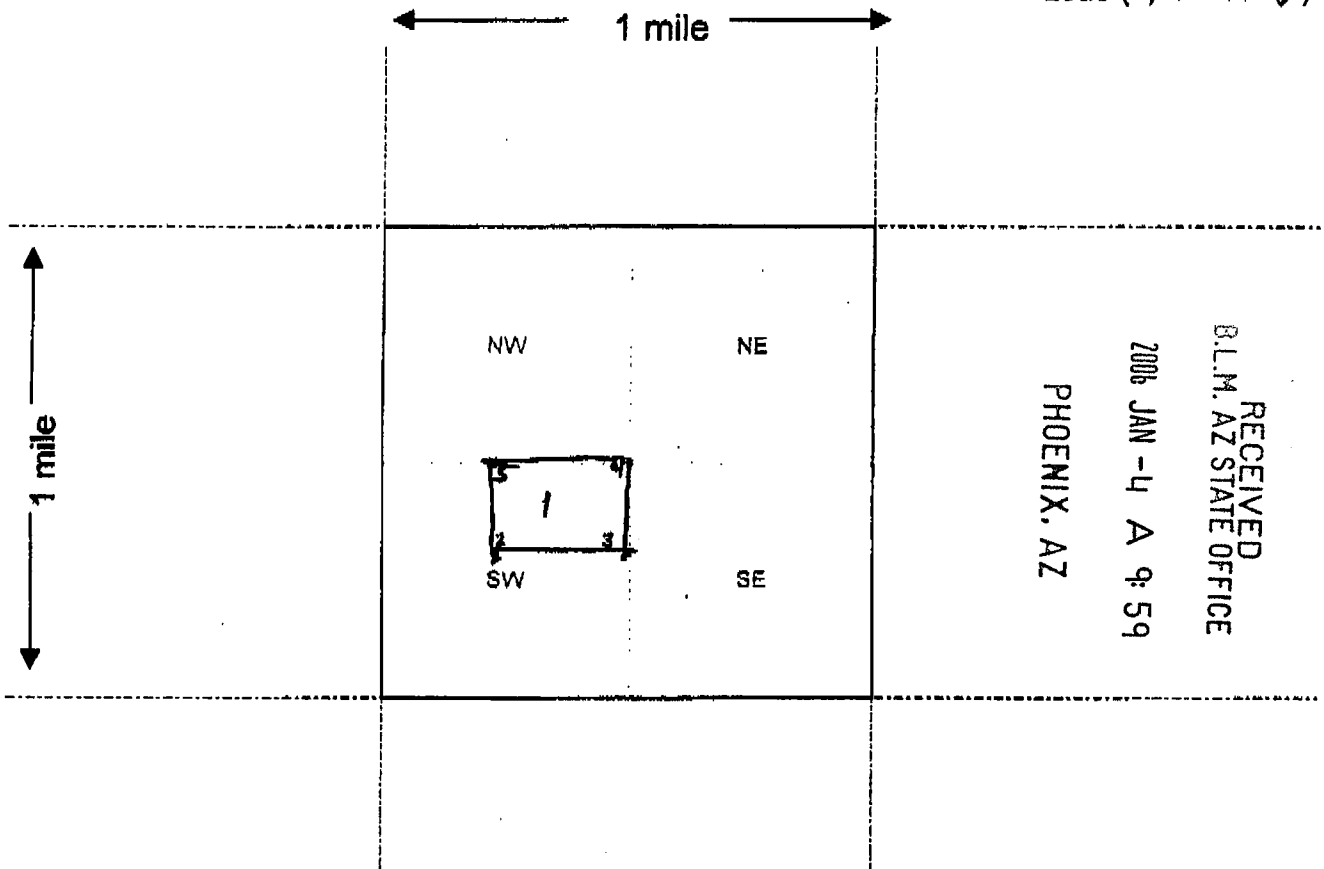
The locality of this claim with reference to some natural object or permanent monument and additional information (if any) concerning its locality are as follows: docket 31 pag. 129
Plomosa Mining District

DATED AND POSTED on the ground this 3 day of JAN, 2006.
LOCATOR (S) Richard & Sheryle Jaschke

Form MCF102
Revised July 2005

MINING CLAIM MAP

Lode () Placer



Scale: 1" = 2000 feet



1. The above map depicts the Gold EYE 1 mining claim, which is located in Section (s) 14, Township 3 N, Range 20W, Gila and Salt River Base and Meridian, LA PAZ County, Arizona.

2. The type of corner and location monuments used are as follows: Post-Rock

3. The bearings and distances in degrees and feet between claim corners are as depicted on the map.

Form MCF100a
Revised July 2005

Input Parameters for Geographic Report with Land

System Id = CR

Admin State = AZ

Geo State = AZ

Casetype Begins With 16, 18, 20, 21, 22, 23, 24, 25, 26, 27, 28, 29, 31, 32, 35, 36, 38, 39, 8370, 85, 92

Case Disp Txt = AUTHORIZED, PENDING

Mer Twp Rng =

Section =

Mtrs = 14 0030N 0200W 014

Commodity =

Commodity Txt =

Pending Org =

Pend Org Decode =

Total Rows Returned: 2

RUN TIME: 01:06 PM

Adm State: AZ

UNITED STATES DEPARTMENT OF INTERIOR
BUREAU OF LAND MANAGEMENT
GEOGRAPHIC REPORT WITH LAND
Sorted by Serial Number

RUN DATE: 01/31/2006

Page 1 of 1

Serial Number: AZA 032508

Total Case Acres: 80.000

<u>Casetype</u>	<u>Case Disp</u>				<u>Sect</u>	<u>Sur Typ</u>	<u>Sur Num</u>	<u>Suff</u>	<u>Subdivision</u>	<u>Act Pend</u>
292802	PENDING	14	0030N	0200W	014	ALIQ			SW;	Y

Serial Number: AZA 032540

Total Case Acres: 1.000

<u>Casetype</u>	<u>Case Disp</u>				<u>Sect</u>	<u>Sur Typ</u>	<u>Sur Num</u>	<u>Suff</u>	<u>Subdivision</u>	<u>Act Pend</u>
292802	PENDING	14	0030N	0200W	014	ALIQ			NW;	Y

Serial Number: AZA 032690

Total Case Acres: 4.900

<u>Casetype</u>	<u>Case Disp</u>				<u>Sect</u>	<u>Sur Typ</u>	<u>Sur Num</u>	<u>Suff</u>	<u>Subdivision</u>	<u>Act Pend</u>
380913	AUTHORIZED	14	0030N	0200W	014	ALIQ			NE;	Y

